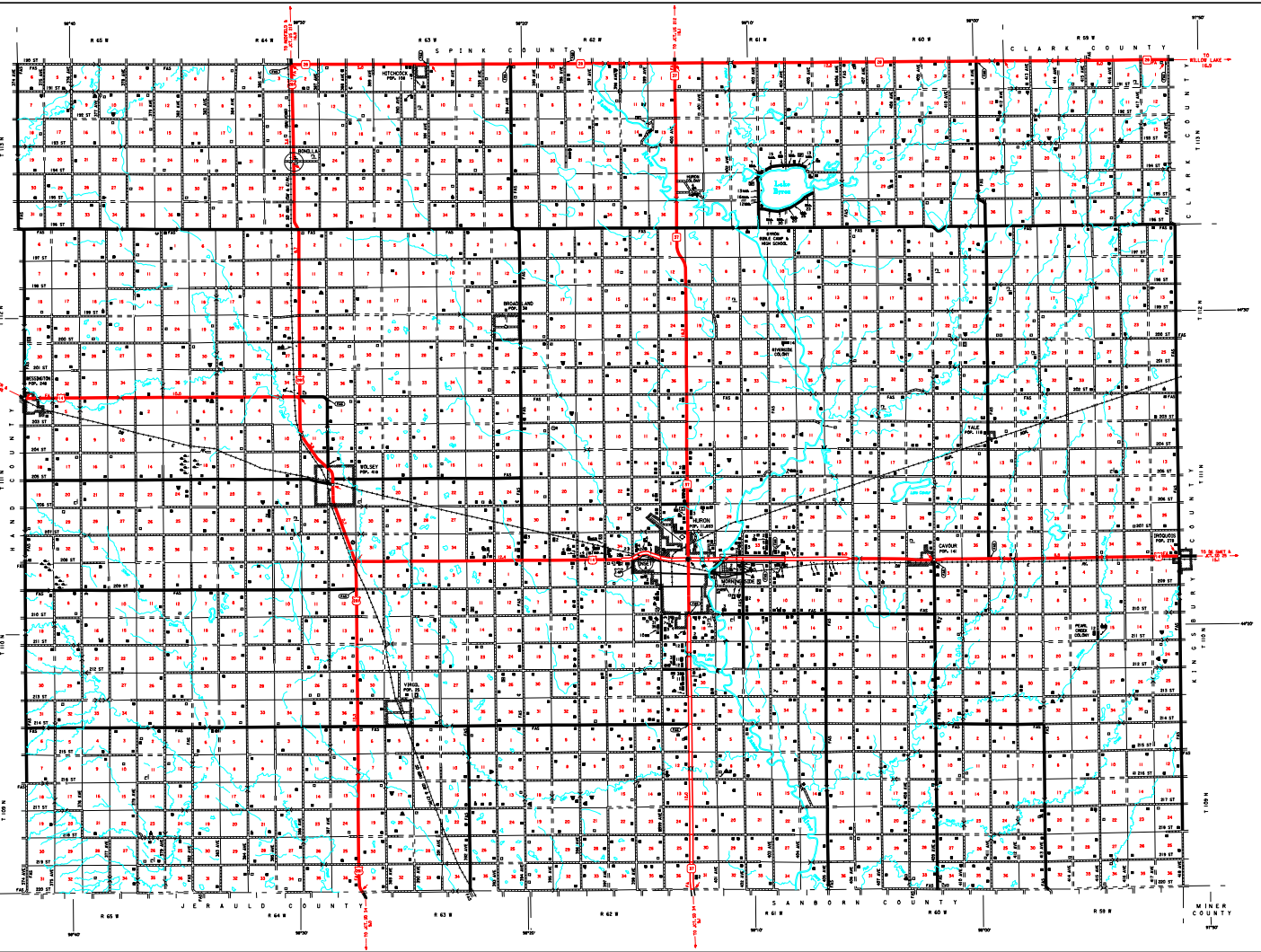

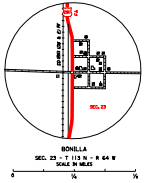

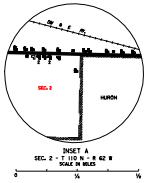

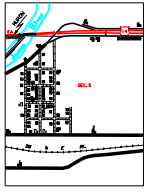

LEGEND

INTERSTATE HIGHWAY (FULL CONTROL OF ACCESS)
U S MARKED HIGHWAY
STATE MARKED HIGHWAY
GRAVEL OR STONE SURFACED ROAD
HARD SURFACED ROAD
DIVIDED HIGHWAY (WITH PROTECTED MEDIAN)
INTERCHANGE
HIGHWAY MILEAGE DEMARCATION
POINTS BETWEEN WHICH DISTANCES ARE MEASURED ALONG THE ROAD
RAILROAD IN DESCRIPTION
TWO OR MORE TRACKS OF SEPARATELY OPERATED COMPANIES ON ADJACENT RIGHT-OF-WAY
RAILROAD CROSSINGS
GRADE CROSSING
RAILROAD SHOPS
RAILROAD SIDING
AIRPORT WITH SURFACED RUNWAYS
MILITARY FIELD
AIRPORT, COMPLETE FACILITIES (COMMERCIAL OR MUNICIPAL)
AIRFIELD, LIMITED FACILITIES
LANDING AREA OR STRIP
WELCOME PRIVATE AIR FIELDS
HIGH LIGHT BEACON (BEACON)
MARSH STREAM
NOT STREAM (INTERMITTENT MARGIN)
DRAINAGE DITCH (MAN)
IRRIGATION DITCH
RESERVOIR, POND OR LAKE
RESERVOIR, WITH DAM
DAM
MARSH OR SWAMP LAND
DOCK, PIER, OR LANDING
HIGHWAY BRIDGE (TWO OR FT. IN LENGTH)
HIGHWAY BRIDGE CLOSELY SPACED
STEEL TRUSS BRIDGE LARGE
CANTILEVER BRIDGE
FORD - ROAD ESTABLISHED
CONCRETE FORD
CAUSEWAY
CATTLE GUARD
PREVAILING ELEVATION
STATE LINE
COUNTY LINE
CONGRESSIONAL TOWNSHIP LINE
SECTION LINE
FEDERAL AND STATE RESERVATION BOUNDARY LINE
MONUMENT (SMALL)
COUNTY SEAT
OTHER CITIES AND VILLAGES

INCORPORATED VILLAGE OR AREA OF CONCENTRATED CULTURE
INCORPORATED CITY OR VILLAGE (FIGURES INDICATED 1960 POPULATION)
FOREST RANGER STATION
NATURE BEACH OR SWIMMING POOL
PLAYGROUND, BALL FIELD, ETC.
CAMP SITE, NO PERMANENCE
PICNIC GROUND
SCENIC SITE
TOURIST COURT OR HOTEL
CAMP OR LODGE
FISH HATCHERY
REST AREA
GOLF COURSE OR COUNTRY CLUB
MONUMENT HILL OR PARK
SMALL PARK (CP - STATE, OP - NATIONAL PARK, MP - MEMORIAL PARK)
FAIRGROUND, RACE COURSE, SPEEDWAY
SKI - IN TRAILER
FARM UNIT
DWELLING (OTHER THAN FARM)
HOME OR GROUPS OF DWELLINGS SURELY SPACED
COMBINED DWELLING AND STORE IN SMALL BUSINESS
DWELLING, BUSINESS, AND FILLING STATION
DWELLING, BUSINESS, FILLING STATION, AND POST OFFICE
STATE PORT OF ENTRY ON ROAD CROSSING
SEASONAL OR SUMMER COLONY DWELLING
SEASONAL DWELLING SURELY SPACED
CHURCH - OTHER RELIGIOUS INSTITUTION
CEMETARY
CHURCH WITH CEMETARY ADJACENT
STORE OR SMALL BUSINESS ESTABLISHMENT
FACTORY OR INDUSTRIAL PLANT
BUSINESS AND FILLING STATION
BUSINESS AND POST OFFICE
FILLING STATION
MINE
MILL PLANT
GRAINS OR PUMPING STATION (GENERAL)
STORE YARD - LUMBER, FEE OR GRAIN
GRAVEL PIT
GRAIN ELEVATOR
SANATORIUM (GENERAL) (HOSPITAL, ADD LIE OR STATE)
AIRPORT
SCHOOLHOUSE
CENTER OF LARGE SCHOOL
OTHER EDUCATIONAL INSTITUTION
TERMINAL, GRAINS, OR COMMODITY MILL
CONSTRUCTION BUILDING
POST OFFICE
GRANGE HALL (COUNTY, STATE OR FEDERAL)
WATER SUPPLY STAND PIPE OR TANK
COMMUNICATION TOWER - TELEPHONE, MILA ETC.
POWER DISTRIBUTION
RADIO OR TV STATION (WITH CALL LETTERS)
RADIO RANGE STATION
GARBAGE OR RUBBISH DUMP
SEWAGE DISPOSAL PLANT
TRANSLATION STATION
LOCATION OF CULTURE INSIDE MAP SCALE DOES NOT PERMIT PLACING OF SYMBOL
CHURCH AND SCHOOL, LARGEST USED
PUMPING STATION
POWER PLANT

N
W
E
S

GENERAL HIGHWAY MAP

BEADLE COUNTY

SOUTH DAKOTA

prepared by the
SOUTH DAKOTA DEPARTMENT OF TRANSPORTATION
in cooperation with the
U.S. DEPARTMENT OF TRANSPORTATION
FEDERAL HIGHWAY ADMINISTRATION

SCALE
0 2 3 4 5 MILES

2003

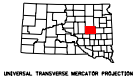

UNIVERSAL TRANSVERSE MERCATOR PROJECTION

U.S. and State numbered Highways and
the Federal-Aid Primary and Federal-Aid
Secondary systems as of May 31, 1988

COPIES OF THE MAP ARE AVAILABLE FOR PUBLIC USE AT A NOMINAL COST

S.D. Department of Transportation
Map Sales — PH.(605) 773-3540
Pierre, South Dakota 57501

GENERAL HIGHWAY MAP BEADLE COUNTY SOUTH DAKOTA