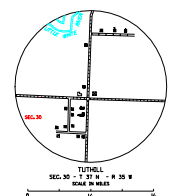
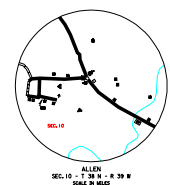


LEGEND	
	SECTION NUMBER
	TOWNSHIP AND RANGE
	STATE BOUNDARY
	NATIONAL BOUNDARY
	RAILROAD
	WATER
	CONTOUR LINES
	ROAD
	BUILDING
	WELL
	POWER LINE
	TELEPHONE LINE
	SURVEY LINE
	ELEVATION
	AREA
	POINT
	LINE
	CIRCLE
	SQUARE
	TRIANGLE
	DIAMOND
	STAR
	CROSS
	CIRCLE WITH CROSS
	SQUARE WITH CROSS
	TRIANGLE WITH CROSS
	DIAMOND WITH CROSS
	STAR WITH CROSS
	CROSS WITH CIRCLE
	CIRCLE WITH SQUARE
	SQUARE WITH CIRCLE
	TRIANGLE WITH SQUARE
	DIAMOND WITH SQUARE
	STAR WITH SQUARE
	CROSS WITH TRIANGLE
	CIRCLE WITH TRIANGLE
	SQUARE WITH TRIANGLE
	TRIANGLE WITH TRIANGLE
	DIAMOND WITH TRIANGLE
	STAR WITH TRIANGLE
	CROSS WITH DIAMOND
	CIRCLE WITH DIAMOND
	SQUARE WITH DIAMOND
	TRIANGLE WITH DIAMOND
	DIAMOND WITH DIAMOND
	STAR WITH DIAMOND
	CROSS WITH STAR
	CIRCLE WITH STAR
	SQUARE WITH STAR
	TRIANGLE WITH STAR
	DIAMOND WITH STAR
	STAR WITH STAR
	CROSS WITH CIRCLE WITH CROSS
	CIRCLE WITH CIRCLE WITH CROSS
	SQUARE WITH CIRCLE WITH CROSS
	TRIANGLE WITH CIRCLE WITH CROSS
	DIAMOND WITH CIRCLE WITH CROSS
	STAR WITH CIRCLE WITH CROSS
	CROSS WITH SQUARE WITH CROSS
	CIRCLE WITH SQUARE WITH CROSS
	SQUARE WITH SQUARE WITH CROSS
	TRIANGLE WITH SQUARE WITH CROSS
	DIAMOND WITH SQUARE WITH CROSS
	STAR WITH SQUARE WITH CROSS
	CROSS WITH TRIANGLE WITH CROSS
	CIRCLE WITH TRIANGLE WITH CROSS
	SQUARE WITH TRIANGLE WITH CROSS
	TRIANGLE WITH TRIANGLE WITH CROSS
	DIAMOND WITH TRIANGLE WITH CROSS
	STAR WITH TRIANGLE WITH CROSS
	CROSS WITH DIAMOND WITH CROSS
	CIRCLE WITH DIAMOND WITH CROSS
	SQUARE WITH DIAMOND WITH CROSS
	TRIANGLE WITH DIAMOND WITH CROSS
	DIAMOND WITH DIAMOND WITH CROSS
	STAR WITH DIAMOND WITH CROSS
	CROSS WITH STAR WITH CROSS
	CIRCLE WITH STAR WITH CROSS
	SQUARE WITH STAR WITH CROSS
	TRIANGLE WITH STAR WITH CROSS
	DIAMOND WITH STAR WITH CROSS
	STAR WITH STAR WITH CROSS
	CROSS WITH CIRCLE WITH CROSS WITH CROSS
	CIRCLE WITH CIRCLE WITH CROSS WITH CROSS
	SQUARE WITH CIRCLE WITH CROSS WITH CROSS
	TRIANGLE WITH CIRCLE WITH CROSS WITH CROSS
	DIAMOND WITH CIRCLE WITH CROSS WITH CROSS
	STAR WITH CIRCLE WITH CROSS WITH CROSS
	CROSS WITH SQUARE WITH CROSS WITH CROSS
	CIRCLE WITH SQUARE WITH CROSS WITH CROSS
	SQUARE WITH SQUARE WITH CROSS WITH CROSS
	TRIANGLE WITH SQUARE WITH CROSS WITH CROSS
	DIAMOND WITH SQUARE WITH CROSS WITH CROSS
	STAR WITH SQUARE WITH CROSS WITH CROSS
	CROSS WITH TRIANGLE WITH CROSS WITH CROSS
	CIRCLE WITH TRIANGLE WITH CROSS WITH CROSS
	SQUARE WITH TRIANGLE WITH CROSS WITH CROSS
	TRIANGLE WITH TRIANGLE WITH CROSS WITH CROSS
	DIAMOND WITH TRIANGLE WITH CROSS WITH CROSS
	STAR WITH TRIANGLE WITH CROSS WITH CROSS
	CROSS WITH DIAMOND WITH CROSS WITH CROSS
	CIRCLE WITH DIAMOND WITH CROSS WITH CROSS
	SQUARE WITH DIAMOND WITH CROSS WITH CROSS
	TRIANGLE WITH DIAMOND WITH CROSS WITH CROSS
	DIAMOND WITH DIAMOND WITH CROSS WITH CROSS
	STAR WITH DIAMOND WITH CROSS WITH CROSS
	CROSS WITH STAR WITH CROSS WITH CROSS
	CIRCLE WITH STAR WITH CROSS WITH CROSS
	SQUARE WITH STAR WITH CROSS WITH CROSS
	TRIANGLE WITH STAR WITH CROSS WITH CROSS
	DIAMOND WITH STAR WITH CROSS WITH CROSS
	STAR WITH STAR WITH CROSS WITH CROSS

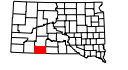


GENERAL HIGHWAY MAP BENNETT COUNTY SOUTH DAKOTA

prepared by the
SOUTH DAKOTA DEPARTMENT OF TRANSPORTATION
in cooperation with the
U.S. DEPARTMENT OF TRANSPORTATION
FEDERAL HIGHWAY ADMINISTRATION

SCALE
0 1 2 3 MILES

2003



UNIVERSAL TRANSVERSE MERCATOR PROJECTION
U.S. and State numbered Highways and
the Federal-Aid Primary and Federal-Aid
Secondary systems as of May 31, 1986

MAP PRODUCED
BY
CARTOGRAPHIC
SECTION
COUNTY OF S.D. TRANSPORTATION

COPIES OF THIS MAP ARE AVAILABLE
FOR PURCHASE, SEE THE NOTICE COPY
U.S. Department of Transportation
Map Sales Office, 400 North 17th Street
Plaza, South Dakota 57050

BENNETT COUNTY SOUTH DAKOTA