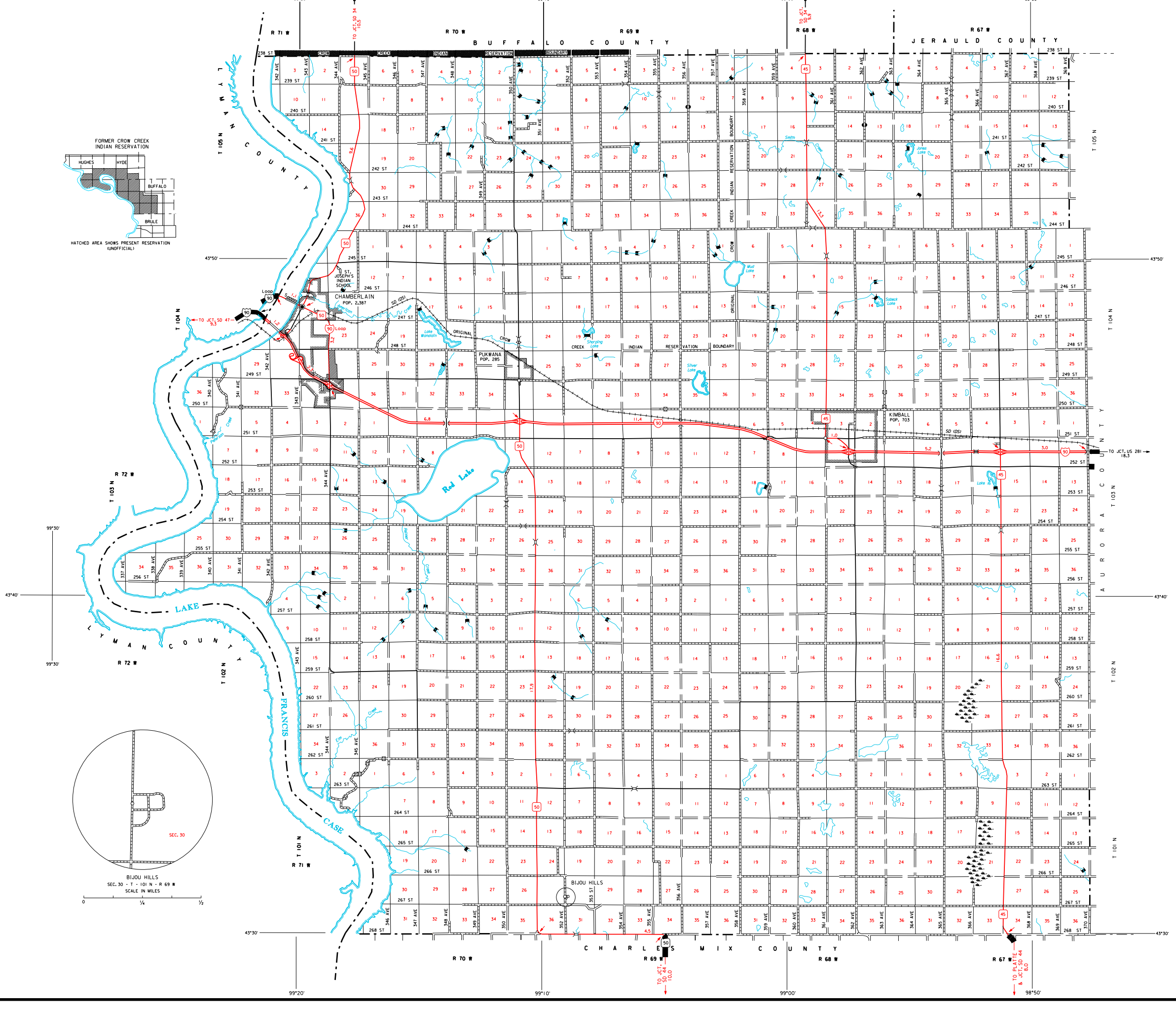
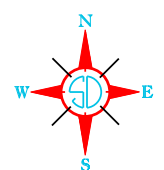


HATCHED AREA SHOWS PRESENT RESERVATION (UNOFFICIAL)



LEGEND

INTERSTATE HIGHWAY (FULL CONTROL OF ACCESS)		NARROW STREAM	
U.S. NUMBERED HIGHWAY		WIDE STREAM (INTERMITTENT NAVIGATION)	
STATE NUMBERED HIGHWAY		DRAINAGE DITCH (MAIN)	
FEDERAL AID HIGHWAY SYSTEM		IRRIGATION DITCH	
FEDERAL AID SECONDARY HIGHWAY SYSTEM		RESERVOIR, POND OR LAKE	
END OF FEDERAL AID DESIGNATED ROUTE		RESERVOIR, WITH DAM	
PRIMITIVE ROAD		DAM	
UNIMPROVED ROAD		MARSH OR SWAMP LAND	
GRAVEL OR STONE SURFACED ROAD		DOCK, PIER, OR LANDING	
HARD SURFACED ROAD		HIGHWAY BRIDGE (OVER 20 FT. IN LENGTH)	
DIVIDED HIGHWAY (WITH FRONTAGE ROAD)		HIGHWAY BRIDGE CLOSELY SPACED	
INTERCHANGE		STEEL TRUSS BRIDGE LARGE	
HIGHWAY GRADE SEPARATION		CANTILEVER BRIDGE	
POINTS BETWEEN WHICH DISTANCES ARE MEASURED INDICATED THUS		FORD - ROAD ESTABLISHED	
RAILROAD		CONCRETE FORD	
RAILROAD IN Juxtaposition		CALVEWAY	
TWO OR MORE TRACKS OF SEPARATELY OPERATED COMPANIES ON ADJACENT RIGHT-OF-WAY		CATTLE GUARD	
RAILROAD CROSSINGS		PROMONT ELEVATION	
GRADE CROSSINGS		STATE LINE	
RAILROAD ABOVE		COUNTY LINE	
RAILROAD BELOW		CONGRESSIONAL TOWNSHIP LINE	
AIRPORT WITH SURFACED RUNWAYS		SECTION LINE	
AIRPORT, COMPLETE FACILITIES (COMMERCIAL OR MUNICIPAL)		FEDERAL AND STATE RESERVATION BOUNDARY LINE	
AIRFIELD, LIMITED FACILITIES		MONUMENT (SMALL)	
LANDING AREA OR STRIP INCLUDING PRIVATE AIR FIELDS		COUNTY SEAT	
ARMY LIGHT BEACON (GENERAL)		OTHER CITIES AND VILLAGES	
		UNINCORPORATED VILLAGE OR AREA OF CONGESTED CULTURE	
		INCORPORATED CITY OR VILLAGE (FIGURES INDICATED 1990 POPULATION)	

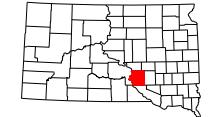


GENERAL HIGHWAY MAP BRULE COUNTY SOUTH DAKOTA

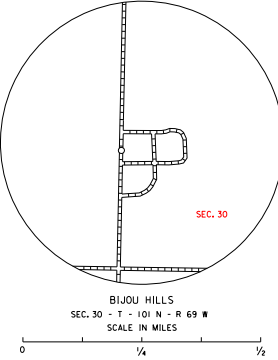
prepared by the
SOUTH DAKOTA DEPARTMENT OF TRANSPORTATION
in cooperation with the
U.S. DEPARTMENT OF TRANSPORTATION
FEDERAL HIGHWAY ADMINISTRATION

SCALE
0 1 2 3 4 5 MILES

2017



UNIVERSAL TRANSVERSE MERCATOR PROJECTION



BIJOU HILLS
SEC. 30 - T. 101 N. - R. 69 W.
SCALE IN MILES

RESTRICTION OF LIABILITY: The South Dakota Department of Transportation makes no claims, promises or warranties about the accuracy, completeness or adequacy of the data and expressly disclaims liability for errors and omissions of the data content, no warranty of any kind, implied, expressed or statutory, including but not limited to the warranties of non-infringement of third party rights, title, merchantability and fitness for a particular purpose is given with respect to this data.

COPIES OF THIS MAP ARE AVAILABLE FOR PUBLIC USE AT A NOMINAL COST
S.D. Department of Transportation
Map Sales -- Ph: 605/773 3249
Pierre, South Dakota 57501