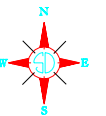
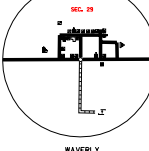
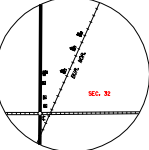
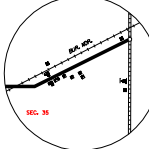
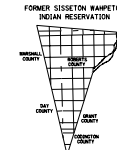


LEGEND

INTERSTATE HIGHWAY (FULL CONTROL OF ACCESS)	UNINCORPORATED VILLAGE OR AREA OF CONSOLIDATED CULTURE
U.S. NUMBERED HIGHWAY	INCORPORATED CITY OR VILLAGE (FIGURES INDICATED POPULATION)
STATE NUMBERED HIGHWAY	FURROW MARKER STATION
PRIVATE ROAD	BAITING BEYOND OR THROUGH POOL
IMPROVED ROAD	PAVING, GRASS, BALL, FIELD, ETC.
GRAVEL OR SHORLAND SURFACE ROAD	CAMP GROUNDS
ROADS SURFACE ROAD	FENCE DRIVE
DANGER HIGHWAY (LEFT-PRIVILEGE ROAD)	SOFTEN DIRT
ROADWAY CROSS SEPARATION	TORRENT CREEK OR WATER
POINTS BEYOND ROAD DIVIDINGS ARE MARKED INDICATED THEM	CAMP OR LODGE
RAILROAD	FISH WATERSHIP
RAILROAD IN JUNCTION	REST AREA
RAILROAD TO OR FROM TRAILS OF SEPARATELY OPERATED COMPANIES OR SEPARATE RIGHT-OF-WAY	GOLF COURSE OR GOLF CLUB
RAILROAD CROSSING	INDUSTRIAL HOOD OR FENCE
SMALL PARK 1/4" - STATE, NP - WATER PARK, MP - MUNICIPAL PARK	FARMING, RACE TRACK, SPOKESWHEEL
SMALL CROPPING	DRUG - IN THEATRE
RAILROAD BRIDGE	RAILROAD TUNNEL
RAILROAD MILLER	FARM UNIT
RAILROAD WITH SURFACE RUNWAY	DRAINAGE (OTHER THAN FARM)
MILITARY FIELD	POW OR GROUPS OF BUILDINGS CLOSELY SPACED
ARMORY, COMPLETE FACILITIES (CONTRIBUTION OR HONORARY)	COMBINED DRAINAGE AND STONE OR SMALL BUSINESS
ARMORY, LIMITED FACILITIES	BUILDING, ROADS, AND PLAINS STATION
ARMORY - AREA OF STAYS	BUILDING, BUSINESS, FILING STATION, AND POST OFFICE
ROLLING PRIVATE AIR FIELDS	STATE POINT OF ENTRY OR BORDER STATION
ARMY LIGHT BRANCH (GENERAL)	SEASONAL OR SUMMER COLONY DRAINAGE
ARMY - COMPLETE FACILITIES (CONTRIBUTION OR HONORARY)	SEASONAL DRAINAGE CLOSELY SPACED
ARMY - LIMITED FACILITIES	ORDERLY - OTHER RELIGIOUS INSTITUTION
ARMY - AREA OF STAYS	CHURCH
ROLLING PRIVATE AIR FIELDS	ORDERLY WITH CHURCH ADJACENT
ARMY LIGHT BRANCH (GENERAL)	STONE OR SMALL BUSINESS (STRIP)
ARMY - COMPLETE FACILITIES (CONTRIBUTION OR HONORARY)	FACTORY OR INDUSTRIAL PLANT
ARMY - LIMITED FACILITIES	BUSINESS AND FILING STATION
ARMY - AREA OF STAYS	BUSINESS AND POST OFFICE
ROLLING PRIVATE AIR FIELDS	FILING STATION
ARMY LIGHT BRANCH (GENERAL)	SILVA PLANT
ARMY - COMPLETE FACILITIES (CONTRIBUTION OR HONORARY)	DRAINAGE OR PLAINING STATION (GENERAL)
ARMY - LIMITED FACILITIES	GRAVEL PIT
ARMY - AREA OF STAYS	ORDERLY - GENERAL 1/4", 1/2" OR 3/4"
ROLLING PRIVATE AIR FIELDS	ORDERLY - GENERAL 1/4", 1/2", AND 3/4"
ARMY LIGHT BRANCH (GENERAL)	BARREN
ARMY - COMPLETE FACILITIES (CONTRIBUTION OR HONORARY)	CONDUITAGE
ARMY - LIMITED FACILITIES	CONDORIED OR LAKE SCHOOL
ARMY - AREA OF STAYS	OTHER RELIGIOUS INSTITUTION
ROLLING PRIVATE AIR FIELDS	CONCRETE POND
ARMY LIGHT BRANCH (GENERAL)	TOWNHALL, STATION, OR COMMUNITY HALL
ARMY - COMPLETE FACILITIES (CONTRIBUTION OR HONORARY)	POST OFFICE
ARMY - LIMITED FACILITIES	PROMINENT ELEVATION
ARMY - AREA OF STAYS	RAILROAD BRIDGE - COUNTY, STATE OR FEDERAL
ROLLING PRIVATE AIR FIELDS	RAILROAD TUNNEL
ARMY LIGHT BRANCH (GENERAL)	STATE LINE
ARMY - COMPLETE FACILITIES (CONTRIBUTION OR HONORARY)	COUNTY LINE
ARMY - LIMITED FACILITIES	CONGRESSIONAL TOWNSHIP LINE
ARMY - AREA OF STAYS	ROAD OR TRAIL STATION (WITH CALL LETTERS)
ROLLING PRIVATE AIR FIELDS	RAILROAD STATION
ARMY LIGHT BRANCH (GENERAL)	RAILROAD CROSSING
ARMY - COMPLETE FACILITIES (CONTRIBUTION OR HONORARY)	RAILROAD BRIDGE
ARMY - LIMITED FACILITIES	RAILROAD TUNNEL
ARMY - AREA OF STAYS	RAILROAD TUNNEL
ROLLING PRIVATE AIR FIELDS	OTHER OTHERS AND VILLAGE



**GENERAL HIGHWAY MAP**  
**CODINGTON COUNTY**  
**SOUTH DAKOTA**

prepared by the  
**SOUTH DAKOTA DEPARTMENT OF TRANSPORTATION**  
 in cooperation with the  
**U.S. DEPARTMENT OF TRANSPORTATION**  
**FEDERAL HIGHWAY ADMINISTRATION**

SCALE



2003



UNIVERSAL TRANSVERSE MERCATOR PROJECTION  
 U.S. and State numbered Highways and  
 the Federal-Aid Primary and Federal-Aid  
 Secondary systems as of May 31, 1979

COPIES OF THIS MAP ARE AVAILABLE  
 FOR PUBLIC USE AT A NOMINAL COST  
 S. D. Department of Transportation  
 Map Sales - P.O. Box 773 - 5050  
 Pierre, South Dakota 57501