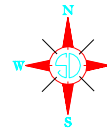


LEGEND

- INTERSTATE HIGHWAY (FULL CONTROL OF ACCESS)
- U.S. NUMBERED HIGHWAY
- STATE NUMBERED HIGHWAY
- UNINCORPORATED VILLAGE OR AREA OF CONGESTED CULTURE
- INCORPORATED CITY OR VILLAGE (FIGURES INDICATED 1990 POPULATION)
- FOREST RANGER STATION
- BATHING BEACH OR SWIMMING POOL
- PLAYGROUND, BALL FIELD, ETC.
- CAMP SITE, 40 PERMANENCE
- PONIC GROUND
- SCENIC SITE
- TOURIST COURT OR MOTEL
- MAP OR LOGS
- FISH HATCHERY
- REST AREA
- CLUB GOLF COURSE OR COUNTRY CLUB
- AMUSEMENT HALL OR PARK
- FARMHOUSES, RACE COURSE, SPEEDWAY
- DRIVE-IN THEATRE
- FARM UNIT
- DRILLING OTHER THAN FARM
- ROW OR GROUPS OF DRILLINGS CLOSELY SPACED
- COMBINED DRILLING AND STONE OR SMALL BUSINESS
- DRILLING, BUSINESS, AND FILING STATION
- DRILLING, BUSINESS, FILING STATION, AND POST OFFICE
- STATE PORT OF ENTRY OR HIGH STATION
- SEASONAL OR SUMMER COLONY DRILLING
- SEASONAL DRILLINGS CLOSELY SPACED
- CHURCH - OTHER RELIGIOUS INSTITUTION
- CEMETERY
- CHURCH WITH CEMETERY ADJACENT
- STONE OR SMALL BUSINESS ESTABLISHMENT
- FACTORY OR INDUSTRIAL PLANT
- BUSINESS AND FILING STATION
- BUSINESS AND POST OFFICE
- FILING STATION
- MINE
- DAM
- MARSH OR SWAMP LAND
- STOCK YARD - FEEDING PEN OR CORRAL
- GRAVEL PIT
- DRAIN ELEVATOR
- RAILROADS - GENERAL - FEED AND USE OR STATE
- NURSERY
- SCHOOLHOUSE
- DISCONTINUED OR LARGE SCHOOL
- OTHER EDUCATIONAL INSTITUTION
- TOWNHALL, GRANGE, OR COMMUNITY HALL
- ADMINISTRATION BUILDING
- POST OFFICE
- HIGHWAY GARAGE - COUNTY, STATE OR FEDERAL
- WATER SUPPLY STAND PIPE OR TANK
- COMMUNICATION TOWER - TELEPHONE, WEA ETC.
- POWER SUBSTATION
- RADIO OR TV STATION (WITH CALL LETTERS)
- RAILROAD STATION
- GRANGE OR RUBBER SWAMP
- SEWAGE DISPOSAL PLANT
- TRANSLATION STATION
- LOCATION OF CULTURE BEING MAP SCALE DOES NOT PERMIT PLACING OF SYMBOL.

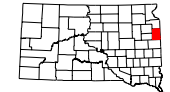


GENERAL HIGHWAY MAP DEUEL COUNTY SOUTH DAKOTA

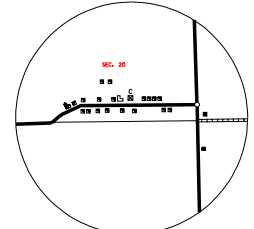
prepared by the SOUTH DAKOTA DEPARTMENT OF TRANSPORTATION in cooperation with the U.S. DEPARTMENT OF TRANSPORTATION FEDERAL HIGHWAY ADMINISTRATION

SCALE 0 1 2 3 4 5 MILES

2003



UNIVERSAL TRANSVERSE MERCATOR PROJECTION



BEMIS SEC. 20 - T. 16 N. - R. 50 W. SCALE 1/4 MILE