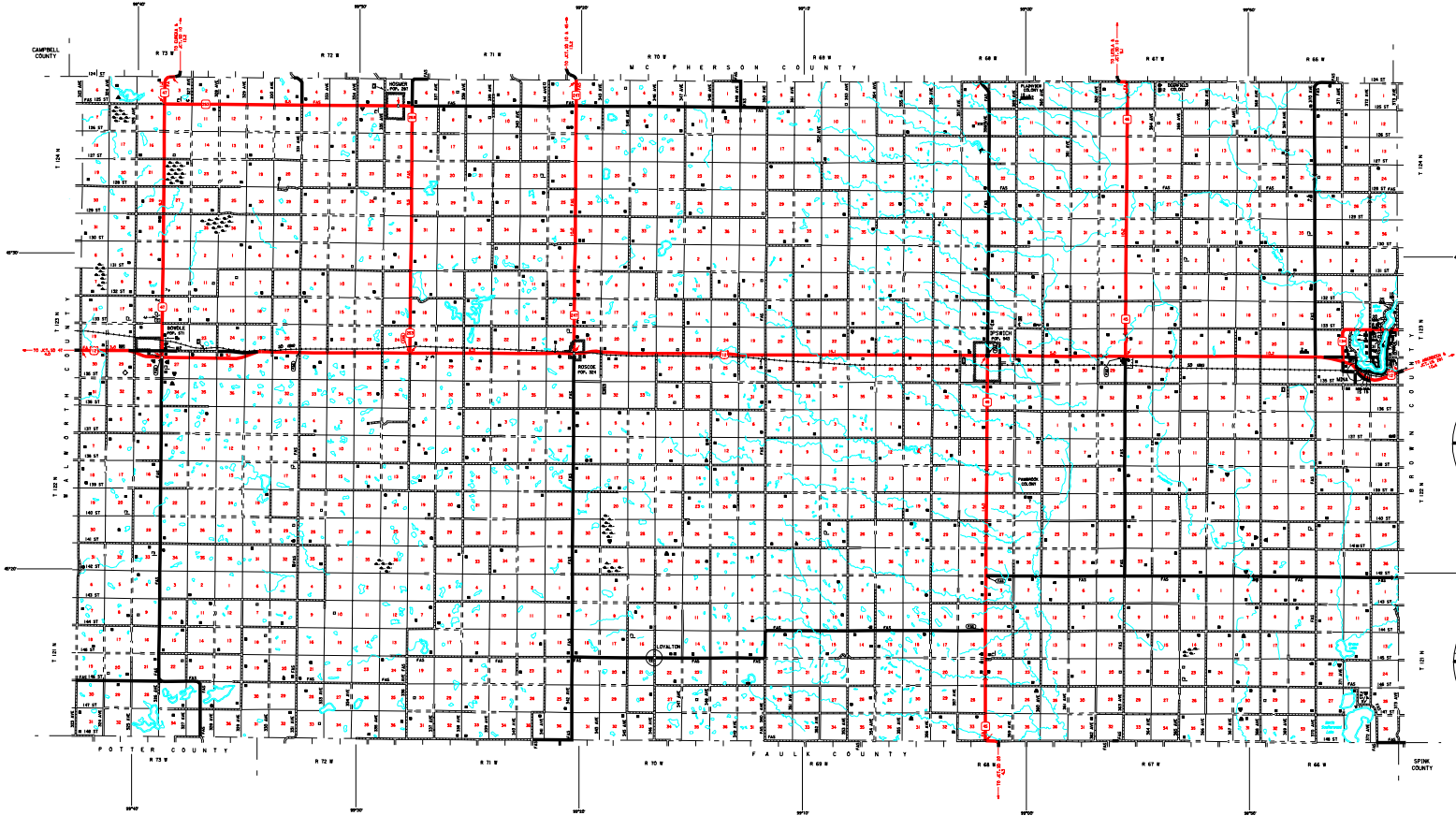

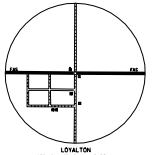

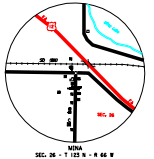

LEGEND

GENERAL HIGHWAY MAP

EDMUNDS COUNTY

SOUTH DAKOTA

prepared by the
SOUTH DAKOTA DEPARTMENT OF TRANSPORTATION
in cooperation with the
U.S. DEPARTMENT OF TRANSPORTATION
FEDERAL HIGHWAY ADMINISTRATION

SCALE

2003

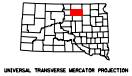

UNIVERSAL TRANSVERSE MERCATOR PROJECTION

U.S. and State numbered Highways and
the Federal-Aid Primary and Federal-Aid
Secondary systems as of Dec. 15, 1979

COPIES OF THIS MAP ARE AVAILABLE FOR PUBLIC USE AT A NOMINAL COST

U.S. Department of Transportation
Washington — FH-H8-773 2040
Pierre, South Dakota 57501

23 GENERAL HIGHWAY MAP EDMUNDS COUNTY SOUTH DAKOTA