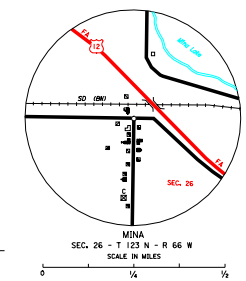
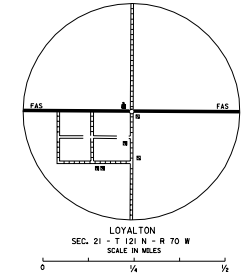


LEGEND

- INTERSTATE HIGHWAY (FULL CONTROL OF ACCESS)
- U.S. NUMBERED HIGHWAY
- STATE NUMBERED HIGHWAY
- PRIMITIVE ROAD
- UNIMPROVED ROAD
- GRAVEL OR SHAIRED ROAD
- GRAVEL OR STONE SURFACED ROAD
- HARD SURFACED ROAD
- DIVIDED HIGHWAY (WITH FUTURE ROAD)
- INTERCHANGE
- HIGHWAY GRADE SEPARATION
- POINTS BETWEEN ROAD DISTANCES ARE MEASURED PERPENDICULAR TO THE ROAD
- RAILROAD
- RAILROADS IN AUTOMATION
- RAILROADS OR MONORAIL TRACKS OF SEPARATELY OPERATED COMPANIES ON ADJACENT RIGHT-OF-WAY
- RAILROAD CROSSINGS
- GRADE CROSSINGS
- RAILROAD BRIDGE
- RAILROAD BIELD
- AIRPORT WITH SURFACED RUNWAYS
- MILITARY FIELD
- AIRPORT, COMPLETE FACILITIES (COMMERCIAL OR MUNICIPAL)
- AMFIELD, LIMITED FACILITIES
- LANDING AREA OR STRIP
- INCLOSING PRIVATE AIR FIELDS
- ARRAY LIGHT BEACON (GENERAL)
- NARROW STREAM
- WIDE STREAM (INTERMEDIATE NAVIGATION)
- DRAINAGE DITCH (MAIN)
- IRRIGATION DITCH
- RESERVOIR, POND OR LAKE
- RESERVOIR, WITH DAM
- DAM
- MARSH OR SWAMP LAND
- DOCK, PIKE, OR LANDING
- HIGHWAY BRIDGE (OVER 20 FT. IN LENGTH)
- HIGHWAY BRIDGES CLOSELY SPACED
- STEEL BRIDGE (LONG)
- CANTILEVER BRIDGE
- FORD - ROAD ESTABLISHED
- CONCRETE FORD
- CAUSEWAY
- CATTLE GUARD
- PROMINENT ELEVATION
- STATE LINE
- COUNTY LINE
- CONGRESSIONAL TOWNSHIP LINE
- SECTION LINE
- FEDERAL AND STATE RESERVATION BOUNDARY LINE
- MONUMENT (SMALL)
- COUNTY SEAT
- LOCATION OF CITIES AND VILLAGES
- UNINCORPORATED VILLAGE OR AREA OF CONGESTED CULTURE
- POPULATION
- INCORPORATED CITY OR VILLAGE (FIGURES INDICATE 1990 POPULATION)
- FOREST RANGER STATION
- BATHING BEACH OR SWIMMING POOL
- PLAYGROUND, BALL FIELD, ETC.
- CAMP SITE, NO PERMANENCE
- PICNIC GROUNDS
- SCENE SITE
- TOURIST COURT OR HOTEL
- CAMP OR LODGE
- FISH HATCHERY
- REST AREA
- GOLF COURSE OR COUNTRY CLUB
- AMUSEMENT HALL OR PARK
- SMALL PARK (SP - STATE, MP - PRIVATE PARK, MP - MUNICIPAL PARK)
- FARMHOUSE, RACE COURSE, SHERIFF'S OFFICE
- DRIVE - IN THEATRE
- FARM UNIT (NOT IN USE)
- DWELLING (OTHER THAN FARM)
- ROW OR GROUPS OF DWELLINGS CLOSELY SPACED
- COMBINED DWELLING AND STORE OR SMALL BUSINESS
- DWELLING, BUSINESS, AND FILING STATION
- DWELLING, BUSINESS, FILING STATION AND POST OFFICE
- STATE POST OFFICE
- SEASONAL OR SUMMER COUNTRY DWELLING
- SEASONAL DWELLINGS CLOSELY SPACED
- CHURCH - OTHER RELIGIOUS INSTITUTION
- CHURCH WITH CEMETARY ADJACENT
- STORE OR SMALL BUSINESS ESTABLISHMENT
- FACTORY OR INDUSTRIAL PLANT
- BUSINESS AND FILING STATION
- BUSINESS AND POST OFFICE
- FILING STATION
- WINE
- BLEB PLANT
- LAUNCH OR PUMPING STATION (GENERAL)
- STOCK YARD - LOADING PILE OR CORRAL
- GRAVEL PIT
- GRAVEL ELEVATION
- BARBERSHOP (GENERAL) (DOVT. ADD US OR STATE)
- BARBER
- SCHOOLHOUSE
- CONSOLIDATED OR LARGE SCHOOL
- OTHER EDUCATIONAL INSTITUTION
- TOWNHALL, GARRAGE, OR COMMUNITY HALL
- ADMINISTRATION BUILDING
- POST OFFICE
- HIGHWAY GARRAGE (COUNTY, STATE OR FEDERAL)
- WATER SUPPLY STAND PIPE OR TANK
- COMMUNICATION TOWER - TELEPHONE, REA, ETC.
- POWER SUBSTATION
- ADD OR TV STATION (WITH CALL LETTERS)
- RADIO RANGE STATION
- GARRAGE OR WAREHOUSE DAM
- SEWER DISPOSAL PLANT
- TRIANGULATION STATION
- LOCATION OF CITIES AND VILLAGES (DOES NOT PERMIT PLACING OF SYMBOL)

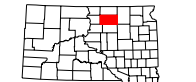


GENERAL HIGHWAY MAP
EDMUNDS COUNTY
 SOUTH DAKOTA

prepared by the
 SOUTH DAKOTA DEPARTMENT OF TRANSPORTATION
 in cooperation with the
 U.S. DEPARTMENT OF TRANSPORTATION
 FEDERAL HIGHWAY ADMINISTRATION

SCALE
 0 1 2 3 4 5 MILES

2006



UNIVERSAL TRANSVERSE MERCATOR PROJECTION
 U.S. and State numbered Highways and
 the Federal-Aid Primary and Federal-Aid
 Secondary systems as of Dec. 15, 1979

COPIES OF THIS MAP ARE AVAILABLE
 FOR PUBLIC USE AT A NOMINAL COST
 S.D. Department of Transportation
 Map Sales - RR 1600/773 3249
 Pierre, South Dakota 57501