

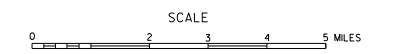
LEGEND

INTERSTATE HIGHWAY (FULL CONTROL OF ACCESS)		NARROW STREAM	
U.S. NUMBERED HIGHWAY		WIDE STREAM (INTERMITTENT NAVIGATION)	
STATE NUMBERED HIGHWAY		DRAINAGE DITCH (MAN)	
FEDERAL AID HIGHWAY SYSTEM		IRRIGATION DITCH	
FEDERAL AID SECONDARY HIGHWAY SYSTEM		RESERVOIR, POND OR LAKE	
END OF FEDERAL AID DESIGNATED ROUTE		RESERVOIR WITH DAM	
		DAM	
		MARSH OR SWAMP LAND	
PRIMITIVE ROAD		DOCK, PIER, OR LANDING	
UNIMPROVED ROAD		HIGHWAY BRIDGE (OVER 20 FT. IN LENGTH)	
GRAVEL OR STONE SURFACED ROAD		HIGHWAY BRIDGES CLOSELY SPACED	
DIRT SURFACED ROAD		STEEL TRUSS BRIDGE LARGE	
DIVIDED HIGHWAY (WITH FRONTAGE ROAD)		CANTILEVER BRIDGE	
INTERCHANGE		FORD - ROAD ESTABLISHED	
HIGHWAY GRADE SEPARATION		CONCRETE FORD	
POINTS BETWEEN WHICH DISTANCES ARE MEASURED INDICATED THUS		CAUSEWAY	
RAILROAD		CATTLE GUARD	
RAILROADS IN JUST POSITION		PROMINENT ELEVATION	
TWO OR MORE TRACKS OF SEPARATELY OPERATED COMPANIES ON ADJACENT RIGHT-OF-WAY		STATE LINE	
RAILROAD CROSSINGS		COUNTY LINE	
GRADE CROSSINGS		CONGRESSIONAL TOWNSHIP LINE	
RAILROAD ABOVE		SECTION LINE	
RAILROAD BELOW		FEDERAL AND STATE RESERVATION BOUNDARY LINE	
		MONUMENT (SMALL)	
		COUNTY SEAT	
		OTHER CITIES AND VILLAGES	
AIRPORT WITH SURFACED RUNWAYS		UNINCORPORATED VILLAGE OR AREA OF CONGESTED CULTURE	
MILITARY FIELD		INCORPORATED CITY OR VILLAGE (FIGURES INDICATED 1990 POPULATION)	
AIRPORT, COMPLETE FACILITIES (COMMERCIAL OR MUNICIPAL)			
AIRFIELD, LIMITED FACILITIES			
LANDING AREA OR STRIP			
INCLUDING PRIVATE AIR FIELDS			
ARRAY LIGHT BEACON (GENERAL)			



GENERAL HIGHWAY MAP
GRANT COUNTY
SOUTH DAKOTA

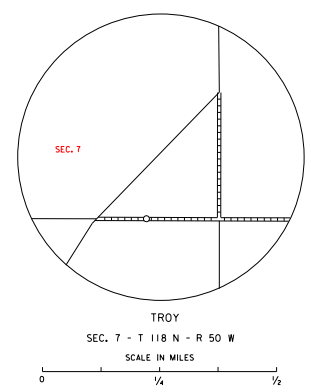
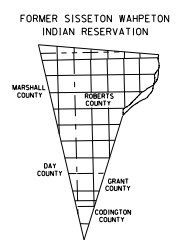
prepared by the
 SOUTH DAKOTA DEPARTMENT OF TRANSPORTATION
 in cooperation with the
 U.S. DEPARTMENT OF TRANSPORTATION
 FEDERAL HIGHWAY ADMINISTRATION



2012



UNIVERSAL TRANSVERSE MERCATOR PROJECTION



RESTRICTION OF LIABILITY: The South Dakota Department of Transportation makes no claim, promise or guarantee about the accuracy, completeness or adequacy of the data or expressly disclaims liability for errors and omissions of the data content, no warranty of any kind, implied, expressed or statutory, including but not limited to the warranties of non-infringement of third party rights, title, merchantability and fitness for a particular purpose is given with respect to this data.

COPES OF THIS MAP ARE AVAILABLE FOR PUBLIC USE AT A NOMINAL COST
 S. D. Department of Transportation
 Map Sales - Ph: 605/773 3249
 Pierre, South Dakota 57501