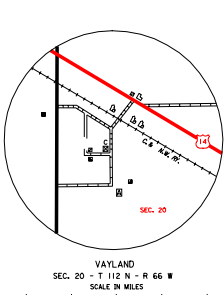
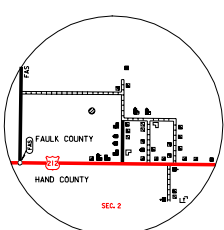
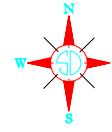
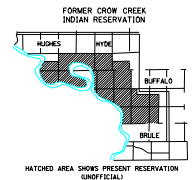


- LEGEND**
- INTERSTATE HIGHWAY (FULL CONTROL OF ACCESS)
 - U.S. NUMBERED HIGHWAY
 - STATE NUMBERED HIGHWAY
 - PRIMITIVE ROAD
 - UNIMPROVED ROAD
 - GRAVEL OR STONE SURFACED ROAD
 - ROAD SURFACED ROAD
 - DIVIDED HIGHWAY (LEFT PREFERRED ROAD)
 - INTERCHANGE
 - ROADWAY GRADE SEPARATION
 - POINTS BETWEEN ROAD DISTANCES AND BEARINGS INDICATED THERE
 - RAILROAD
 - RAILROADS IN ADJACENT POSITIONS
 - TWO OR MORE TRACKS OF SEPARATELY OPERATED COMPANIES ON ADJACENT RIGHT-OF-WAY
 - RAILROAD CROSSINGS
 - GRADE CROSSINGS
 - RAILROAD ABOVE
 - RAILROAD BELOW
 - APPROACH WITH SURFACED RUNWAYS
 - MILITARY FIELD
 - APPROACH, COMPLETE FACILITIES (COMMERCIAL OR MUNICIPAL)
 - AIRFIELD, LIMITED FACILITIES
 - LANDING AREA OR STRIP
 - RAILROAD PRIVATE AIR FIELDS
 - ARMY LIGHT BEACON (GENERAL)
 - NARROW STREAM
 - WIDE STREAM (INTERMITTENT NAVIGATION)
 - BRANCH DITCH (SMALL)
 - REGULATION DITCH
 - RESERVOIR, POND OR LAKE
 - WATER DAM
 - DAM
 - WASH OR SWAMP LAND
 - SOIL, POOL, OR LANDING
 - HIGHWAY BRIDGE (OVER 30 FT. IN LENGTH)
 - STEEL BRIDGE (CLOSELY SPACED)
 - CONCRETE BRIDGE
 - FORD - ROAD ESTABLISHED
 - CONCRETE FORD
 - CAUTIONARY
 - CATTLE GUARD
 - PROMONT ELEVATION
 - STATE LINE
 - COUNTY LINE
 - CONGRESSIONAL TOWNSHIP LINE
 - SECTION LINE
 - FEDERAL AND STATE RESERVATION BOUNDARY LINE
 - MONUMENT CORNER
 - COUNTY SEAT
 - OTHER CITIES AND VILLAGES
 - UNINCORPORATED VILLAGE OR AREA OF CONSOLIDATED DATA
 - INCORPORATED CITY OR VILLAGE (FIGURES INDICATED 1990 POPULATION)
 - POP. 250
 - FOREST RANGER STATION
 - BATHING BEACH OR SWIMMING POOL
 - PLAYGROUND, BALL FIELD, ETC.
 - CAMP SITE, NO PERMANENCE
 - PHONE BOOTH
 - SCENIC SITE
 - TOWN'S COURT OR HOTEL
 - CAMP OR LODGE
 - FISH HATCHERY
 - REST AREA
 - CLUB COURSE OR COUNTRY CLUB
 - AUGMENTATION HALL OR PARK
 - SMALL PARK (SP - STATE, WP - WATERSIDE PARK, MP - MUNICIPAL PARK)
 - FARMHOUSE, RACE COURSE, SPEEDWAY
 - DAVE - IN THEATRE
 - FARM UNIT
 - DRILLING (OTHER THAN FARM)
 - ROW OR GROUPS OF DRILLINGS CLOSELY SPACED
 - DRILLING, BUSINESS, AND POST OFFICE
 - DRILLING, BUSINESS, FILMS STATION, AND POST OFFICE
 - STATE FORT OF ENTRY OR BIRTH STATION
 - SEASONAL OR SUMMER COLONY DRILLING
 - SEASONAL DRILLINGS CLOSELY SPACED
 - CHURCH - OTHER RELIGIOUS INSTITUTION
 - TOWN, SCHOOL, OR COMMUNITY HALL
 - ADMINISTRATION BUILDING
 - POST OFFICE
 - HOMINY GARAGE (COUNTY, STATE OR FEDERAL)
 - WATER SUPPLY STAND PIPE OR TANK
 - COMMUNICATION TOWER - TELEPHONE, R.A. ETC.
 - POWER SUBSTATION
 - RAILROAD TOWER (WITH CALL LETTERS)
 - RAILROAD STATION
 - SURFACE OR BURIED DAMP
 - STRONG DISPOSAL PLANT
 - TRIANGULATION STATION
 - LOCATION OF CULTURE BEARING MAP SCALE
 - DOES NOT REPRESENT PLAINS OF SYMBOLS



GENERAL HIGHWAY MAP
HAND COUNTY
SOUTH DAKOTA

prepared by the
SOUTH DAKOTA DEPARTMENT OF TRANSPORTATION
in cooperation with the
U.S. DEPARTMENT OF TRANSPORTATION
FEDERAL HIGHWAY ADMINISTRATION

SCALE
0 1 2 3 4 5 MILES

2006

UNIVERSAL TRANSVERSE MERCATOR PROJECTION
U.S. and State numbered Highways and the Federal-Aid Primary and Federal-Aid Secondary systems as of May 31, 1986

COPIES OF THIS MAP ARE AVAILABLE FOR PUBLIC USE AT A NOMINAL COST
S.D. Department of Transportation
Map Scale -- 1:100,000 713 3269
Plan No. SD-2006-0001