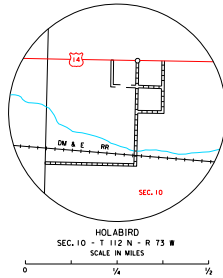


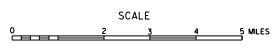
**LEGEND**

INTERSTATE HIGHWAY - FULL CONTROL OF ACCESS	U.S. NUMBERED HIGHWAY	STATE NUMBERED HIGHWAY	FEDERAL AID HIGHWAY SYSTEM	END OF FEDERAL AID DESIGNATED ROUTE	NARROW STREAM	WIDE STREAM - INTERMITTENT NAVIGATION	DRAINAGE DITCH (1/4 MI.)	RESERVATION, POND OR LAKE	RESERVATION, WITH DAM	DAM	WATERSHED OR SWAMP LAND	DITCH, PERM. OR LINCOLN	HIGHWAY BRIDGE (OVER 20 FT. IN LENGTH)	HIGHWAY BRIDGE (CLOSELY SPACED)	STEEL TRUSS BRIDGE LAKE	CANTILEVER BRIDGE	FORD - ROAD ESTABLISHED	CONCRETE FORD	CAUSEWAY	CATTLE GUARD	PROMINENT ELEVATION	STATE LINE	COUNTY LINE	CONGRESSIONAL TOWNSHIP LINE	SECTION LINE	FEDERAL AND STATE RESERVATION BOUNDARY LINE	MEMBER'S TOWNSHIP	COUNTY SEAT	OTHER CITIES AND VILLAGES	UNINCORPORATED VILLAGE OR AREA OF CONGESTED CULTURE	POP. 250	INCORPORATED CITY OR VILLAGE	FIGURES INDICATED (POPULATION)
UNIMPROVED ROAD	GRADED AND DRAINED ROAD	GRAVEL OR STONE SURFACED ROAD	HARD SURFACED ROAD	DIVIDED HIGHWAY - 1/2 MI. TYPICAL ROAD	INTERCHANGE	HIGHWAY GRADE SEPARATION	POINTS BETWEEN WHICH DISTANCES ARE MEASURED INDICATED THIS	RAILROAD	RAILROADS IN ADJUTATION	TRIO OF MORE TRACKS OF SEPARATELY OPERATED COMPANIES IN ADJACENT RIGHT-OF-WAY	RAILROAD CROSSING	RAILROAD ABOVE	RAILROAD BELOW	AIRPORT WITH SURFACED RUNWAYS	MILITARY FIELD	AIRPORT, COMPLETE FACILITIES (COMMERCIAL OR MUNICIPAL)	AIRFIELD, LIMITED FACILITIES	LANDING AREA OR STRIP	RECREATION PRIVATE AIR FIELDS	AIRWAY LIGHT BEACON (OBSCURE)													

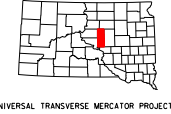


**GENERAL HIGHWAY MAP**  
**HYDE COUNTY**  
**SOUTH DAKOTA**

prepared by the  
**SOUTH DAKOTA DEPARTMENT OF TRANSPORTATION**  
in cooperation with the  
**U.S. DEPARTMENT OF TRANSPORTATION**  
**FEDERAL HIGHWAY ADMINISTRATION**



**2017**



UNIVERSAL TRANSVERSE MERCATOR PROJECTION

RESTRICTION OF LIABILITY: The South Dakota Department of Transportation makes no claim, or promise or guarantee, about the accuracy, completeness or timeliness of the data contained in this map. It is the user's responsibility to verify the accuracy of the data for their intended use. The user assumes all liability for errors and omissions of the data. The Department of Transportation is not responsible for any damages or losses resulting from the use of this map. This map is provided for informational purposes only. It is not intended to be used for legal or financial purposes. For more information, please contact the South Dakota Department of Transportation at (605) 773-3249. Hyde County, South Dakota 2017.