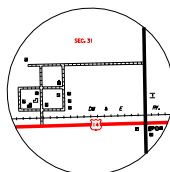
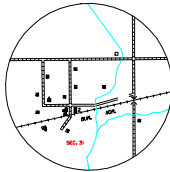


DE SMET  
SEC. 33 - T. 111 N. - R. 56 W.  
SCALE IN MILES

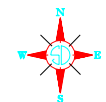


MANCHESTER  
SEC. 31 - T. 111 N. - R. 57 W.  
SCALE IN MILES



OSCEOLA  
SEC. 5 - T. 108 N. - R. 50 W.  
SCALE IN MILES

LEGEND table with symbols for various road types, landmarks, and terrain features.

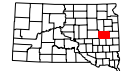


# GENERAL HIGHWAY MAP OF KINGSBURY COUNTY SOUTH DAKOTA

Prepared by the SOUTH DAKOTA DEPARTMENT OF TRANSPORTATION in cooperation with the U.S. DEPARTMENT OF TRANSPORTATION FEDERAL HIGHWAY ADMINISTRATION

SCALE 0 2 4 MILES

2003



UNIVERSAL TRANSVERSE MERCATOR PROJECTION

COPIES OF THIS MAP ARE AVAILABLE FOR PUBLIC USE AT A CHARGE. CONTACT: S.D. DEPARTMENT OF TRANSPORTATION, 800 S. DAWSON ST., SIOUX FALLS, SD 57105. PHONE: 605.338.3200. FAX: 605.338.3202.