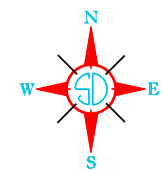
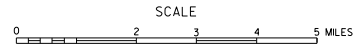


LEGEND

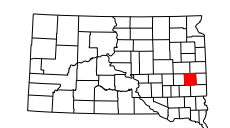
INTERSTATE HIGHWAY (FULL CONTROL OF ACCESS)		NARROW STREAM	
U.S. NUMBERED HIGHWAY		WIDE STREAM (INTERNATIONAL NAVIGATION)	
STATE NUMBERED HIGHWAY		DRAINAGE DITCH (MAN)	
FEDERAL AID HIGHWAY SYSTEM		IRRIGATION DITCH	
FEDERAL AID SECONDARY HIGHWAY SYSTEM		FAS	
END OF FEDERAL AID DESIGNATED ROUTE		RESERVOIR, POND OR LAKE	
PRIMITIVE ROAD		RESERVOIR, WITH DAM	
UNIMPROVED ROAD		DAM	
GRADED AND DRAINED ROAD		MARSH OR SWAMP LAND	
GRAVEL OR STONE SURFACED ROAD		DOCK, PIER, OR LANDING	
HARD SURFACED ROAD		HIGHWAY BRIDGE (OVER 20 FT. IN LENGTH)	
DIVIDED HIGHWAY (WITH FRONTAGE ROAD)		STEEL TRUSS BRIDGE LARGE	
INTERCHANGE		CANTILEVER BRIDGE	
HIGHWAY GRADE SEPARATION		FORD - ROAD ESTABLISHED	
POINTS BETWEEN WHICH DISTANCES ARE MEASURED INDICATED THIS		CONCRETE ROAD	
RAILROAD		CAUSEWAY	
RAILROADS IN JUNCTURE		CATTLE GUARD	
TWO OR MORE TRACKS OF SEPARATELY OPERATED COMPANIES ON ADJACENT RIGHT-OF-WAY		PROMONT ELEVATION	
RAILROAD CROSSINGS		STATE LINE	
GRADE CROSSINGS		COUNTY LINE	
RAILROAD ABOVE		CONGRESSIONAL TOWNSHIP LINE	
RAILROAD BELOW		SECTION LINE	
RAILROAD WITH SURFACED RUNWAYS		FEDERAL AND STATE RESERVATION BOUNDARY LINE	
MILITARY FIELD		MONUMENT (SMALL)	
AIRPORT, COMPLETE FACILITIES (COMMERCIAL OR MUNICIPAL)		COUNTY SEAT	
AIRFIELD, LIMITED FACILITIES		OTHER CITIES AND VILLAGES	
LANDING AREA OR STRIP INCLUDING PRIVATE AIR FIELDS		UNINCORPORATED VILLAGE OR AREA OF CONGESTED CULTURE	
AIRWAY LIGHT BEACON (GENERAL)		INCORPORATED CITY OR VILLAGE (FIGURES INDICATED 1990 POPULATION)	



GENERAL HIGHWAY MAP
LAKE COUNTY
SOUTH DAKOTA
 prepared by the
 SOUTH DAKOTA DEPARTMENT OF TRANSPORTATION
 in cooperation with the
 U.S. DEPARTMENT OF TRANSPORTATION
 FEDERAL HIGHWAY ADMINISTRATION



2017



RESTRICTION OF LIABILITY: The South Dakota Department of Transportation makes no claims, promises or warranties about the accuracy, completeness, or timeliness of the data and expressly disclaims liability for errors and omissions of the data content. No warranty of any kind, implied, expressed or statutory, including but not limited to the warranties of non-infringement of third party rights, title, merchantability and fitness for a particular purpose is given with respect to this data.

COPIES OF THIS MAP ARE AVAILABLE FOR PUBLIC USE AT A NOMINAL COST
 S.D. Department of Transportation
 Map Sales -- Ph: 605/773-3249
 Pierre, South Dakota 57505