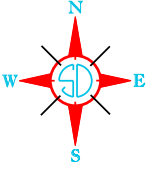


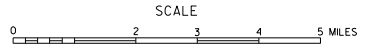
**LEGEND**

INTERSTATE HIGHWAY (FULL CONTROL OF ACCESS)		NARROW STREAM	
U.S. NUMBERED HIGHWAY		WIDE STREAM (INTERMITTENT NAVIGATION)	
STATE NUMBERED HIGHWAY		DRAINAGE DITCH (MINOR)	
FEDERAL AID HIGHWAY SYSTEM		IRRIGATION DITCH	
FEDERAL AID SECONDARY ROUTE		RESERVOIR, POND OR LAKE	
END OF FEDERAL AID DESIGNATED ROUTE		RESERVOIR, WITH DAM	
PRIMITIVE ROAD		DAM	
UNIMPROVED ROAD		MARSH OR SWAMP LAND	
GRADED AND DRAINED ROAD		DOCK, PIER, OR LANDING	
GRAVEL OR STONE SURFACED ROAD		HIGHWAY BRIDGE (OVER 20 FT. IN LENGTH)	
HARD SURFACED ROAD		HIGHWAY BRIDGES CLOSELY SPACED	
DIVIDED HIGHWAY (WITH FRONTAGE ROAD)		STEEL TRUSS BRIDGE (LARGE)	
INTERCHANGE		CANTILEVER BRIDGE	
HIGHWAY GRADE SEPARATION		FORD - ROAD ESTABLISHED	
POINTS BETWEEN WHICH DISTANCES ARE MEASURED INDICATED THIS		CONCRETE FORD	
RAILROAD		CAUSEWAY	
RAILROADS IN Juxtaposition		CATTLE GUARD	
TWO OR MORE TRACKS OF SEPARATELY OPERATED COMPANIES ON ADJACENT RIGHT-OF-WAY		PROMINENT ELEVATION	
RAILROAD CROSSINGS		STATE LINE	
RAILROAD ABOVE		COUNTY LINE	
RAILROAD BELOW		CONGRESSIONAL TOWNSHIP LINE	
SECTION LINE		FEDERAL AND STATE RESERVATION BOUNDARY LINE	
MONUMENT (SMALL)		COUNTY SEAT	
OTHER CITIES AND VILLAGES		UNINCORPORATED VILLAGE OR AREA OF CONGESTED CULTURE	
INCORPORATED CITY OR VILLAGE (FIGURES INDICATED 1990 POPULATION)			
MILITARY FIELD			
AIRPORT, COMPLETE FACILITIES (COMMERCIAL OR MUNICIPAL)			
AIRFIELD, LIMITED FACILITIES			
LANDING AREA OR STRIP (INCLUDING PRIVATE AIR FIELDS)			
AIRWAY LIGHT BEACON (GENERAL)			

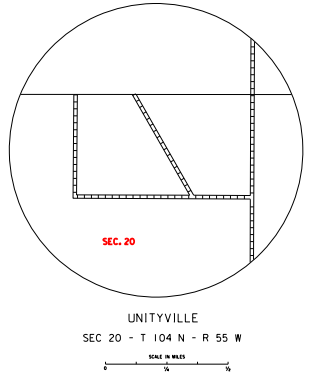


GENERAL HIGHWAY MAP  
**McCOOK COUNTY**  
 SOUTH DAKOTA

prepared by the  
 SOUTH DAKOTA DEPARTMENT OF TRANSPORTATION  
 in cooperation with the  
 U.S. DEPARTMENT OF TRANSPORTATION  
 FEDERAL HIGHWAY ADMINISTRATION



2012



RESTRICTION OF LIABILITY: The South Dakota Department of Transportation makes no claims, promises or guarantees about the accuracy, completeness, or adequacy of the data and expressly disclaims liability for errors and omissions of the data, content, no warranty of any kind, implied, expressed or statutory, including but not limited to the warranties of non-infringement of third party rights, title, merchantability and fitness for a particular purpose is given with respect to this data.

COPIES OF THIS MAP ARE AVAILABLE FOR PUBLIC USE AT A MINIMAL COST  
 S.D. Department of Transportation  
 Map Sales - PA 16051773 3249  
 Pierre, South Dakota 57501