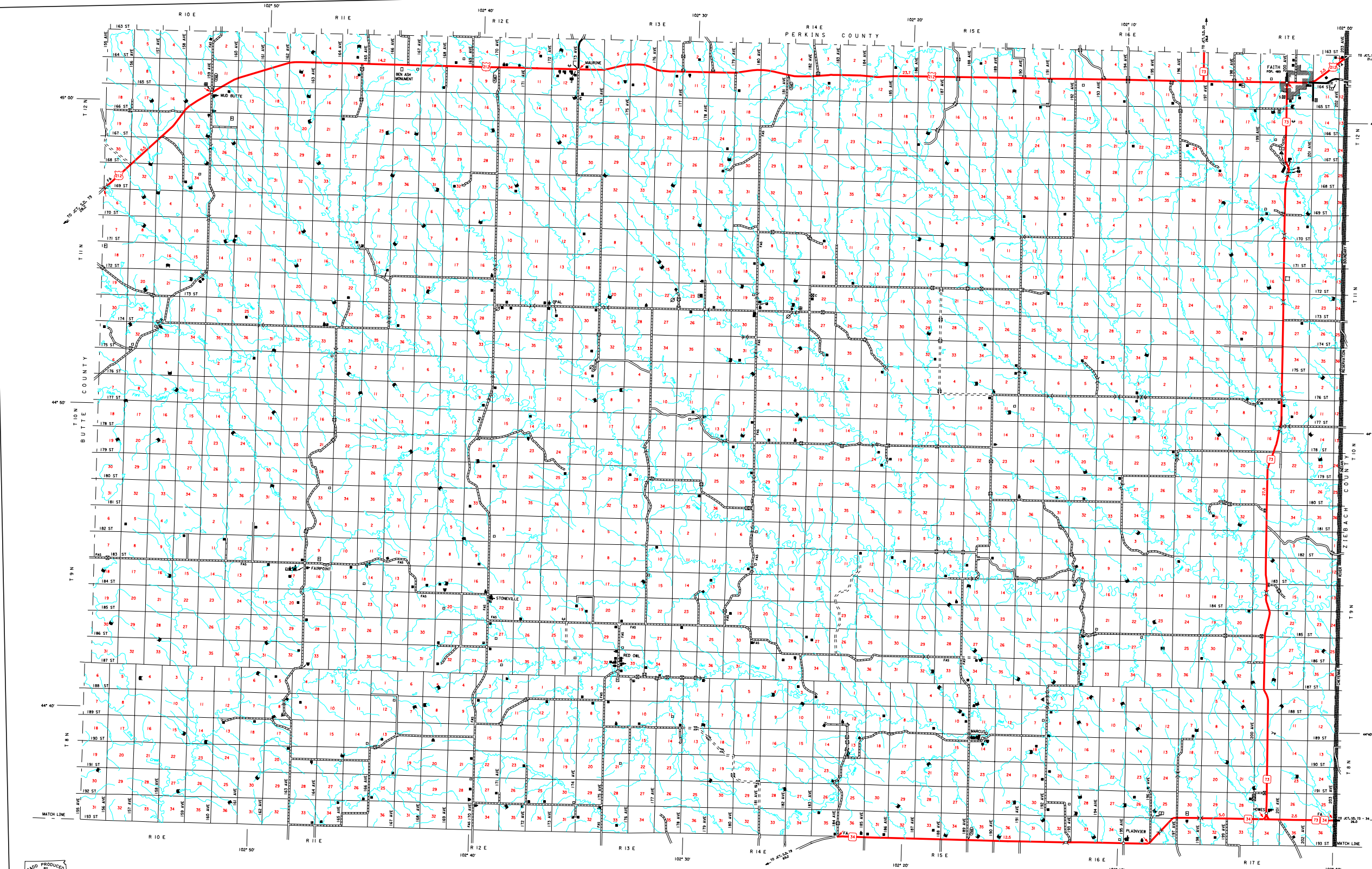


47-N GENERAL HIGHWAY MAP NORTH HALF MEADE COUNTY SOUTH DAKOTA

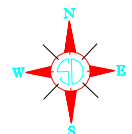
47-N GENERAL HIGHWAY MAP NORTH HALF MEADE COUNTY SOUTH DAKOTA

47-N GENERAL HIGHWAY MAP NORTH HALF MEADE COUNTY SOUTH DAKOTA



LEGEND

- INTERSTATE HIGHWAY (FULL CONTROL OF ACCESS)
- STATE NUMBERED HIGHWAY
- UNINCORPORATED VILLAGE OR AREA OF CONGESTED TRAFFIC
- UNINCORPORATED CITY OR VILLAGE (FIGURES INDICATE 1990 POPULATION)
- IMPROVED ROAD
- UNIMPROVED ROAD
- GRADED AND GRADED ROAD
- GRAVEL OR STONE SURFACED ROAD
- HARD SURFACED ROAD
- DIVIDED HIGHWAY (LEFT FRONTAGE ROAD)
- INTERCHANGE
- HIGHWAY GRADE SEPARATION
- POINTS BETWEEN BRIDGE SPANSES ARE MEASURED INDICATED THIS
- RAILROAD
- RAILROADS IN SEPARATION
- TWO OR MORE TRACKS OF SEPARATELY OPERATED COMPANIES ON ADJACENT RIGHT-OF-WAY
- RAILROAD CROSSINGS
- RAILROAD ABOVE
- RAILROAD BELOW
- RAILROAD WITH SURFACED RUNWAYS
- MILITARY FIELD
- AIRPORT, COMPLETE FACILITIES (COMMERCIAL OR MUNICIPAL)
- AIRFIELD, LIMITED FACILITIES
- LANDING AREA OR STRIP
- HOLOGING PRIVATE AIR FIELDS
- ARRIVAL LIGHT BEACON (GENERAL)
- NARROW STREAM
- RICK STREAM (PERMITTENT NAVIGATION)
- DRAINAGE DITCH (NARROW)
- IRRIGATION DITCH
- RESERVOIR, POND OR LAKE
- DAM
- MARSH OR SWAMP LAND
- DOCK, PIER, OR LANDING
- HIGHWAY BRIDGE (OVER 20 FT. IN LENGTH)
- STEEL TRUSS BRIDGE (GENERAL)
- CANTILEVER BRIDGE
- FOOD - ROAD ESTABLISHED
- CONCRETE FOOD
- CAUSEWAY
- CATTLE GUARD
- PROMINENT ELEVATION
- STATE LINE
- COUNTY LINE
- CONGRESSIONAL TOWNSHIP LINE
- SECTION LINE
- FEDERAL AND STATE RESERVATION BOUNDARY LINE
- MONUMENT (SMALL)
- COUNTY SEAT
- OTHER CITIES AND VILLAGES
- UNINCORPORATED VILLAGE OR AREA OF CONGESTED TRAFFIC
- UNINCORPORATED CITY OR VILLAGE (FIGURES INDICATE 1990 POPULATION)
- FOREST HAIRER STATION
- BATING BEACH OR SWIMMING POOL
- PLAYGROUND, BALL FIELD, ETC.
- CAMP SITE, NO PERMANENCE
- POOR GROUNDS
- SCenic SITE
- TOURIST COURT OR HOTEL
- CAMP OR LODGE
- FOUNTAIN
- REST AREA
- GOLF COURSE OR COUNTRY CLUB
- AMUSEMENT HALL OR PARK
- SMALL PARK (S.P., STATE, M.P., BAYSIDE PARK, M.P., MUNICIPAL PARK)
- FARMHOUSE, RACE COURSE, SPEEDWAY
- DRIVE-IN THEATRE
- FARM UNIT
- DEWELLING (OTHER THAN FARM)
- ROW OR GROUPS OF DEWELLINGS CLOSELY SPACED
- COMBINED DEWELLING AND STORE
- DEWELLING, BUSINESS, AND FILING STATION
- DEWELLING, BUSINESS, FILING STATION, AND POST OFFICE
- STATE PORT OF ENTRY OR HIGH STATION
- SEASONAL OR SUMMER COLONY DEWELLING
- SEASONAL DEWELLINGS CLOSELY SPACED
- CHURCH - OTHER RELIGIOUS INSTITUTION
- CEMETARY
- CHURCH WITH CEMETARY ADJACENT
- STORE OR SMALL BUSINESS ESTABLISHMENT
- FACTORY OR INDUSTRIAL PLANT
- BUSINESS AND FILING STATION
- BUSINESS AND POST OFFICE
- FILING STATION
- MADE PLANT
- GALDING OR PUMPING STATION (GENERAL)
- STOCK YARD - LOADING PIER OR CONDUIT
- GRAVEL PIT
- GRAIN ELEVATOR
- WAREHOUSE (GENERAL) GOV'T. AND US OR STATE
- WAREHOUSE
- SCHOOLHOUSE
- CONSOLIDATED OR LARGE SCHOOL
- OTHER EDUCATIONAL INSTITUTION
- TOWNHALL, CHURCH, OR COMMUNITY HALL
- ADMINISTRATION BUILDING
- POST OFFICE
- HIGHWAY GARAGE
- RAILROAD STATION (GENERAL)
- RAILROAD STATION (COMMERCIAL)
- COMMUNICATION TOWER - TELEPHONE, REA ETC.
- POWER SUBSTATION
- RADIO OR TV STATION (WITH CALL LETTERS)
- RADIO RANGE STATION
- GARAGE OR RUBBER DUMP
- SEWAGE DISPOSAL PLANT
- TRANSMISSION STATION
- LOCATION OF CALICUS WHERE MAP SCALE DOES NOT PERMIT PLACING OF SYMBOL



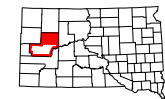
GENERAL HIGHWAY MAP
NORTH HALF
MEADE COUNTY
SOUTH DAKOTA

prepared by the
SOUTH DAKOTA DEPARTMENT OF TRANSPORTATION

in cooperation with the
U.S. DEPARTMENT OF TRANSPORTATION
FEDERAL HIGHWAY ADMINISTRATION



2006



LAMBERT CONFORMAL CONIC PROJECTION

U.S. and State numbered Highways and
the Federal - Aid Primary and Federal - Aid
Secondary system as of Aug. 31, 1981

COPIES OF THIS MAP ARE AVAILABLE
FOR PUBLIC USE AT A NOMINAL COST
S.D. Department of Transportation
Map Sales - P.O. Box 773 - 57009
Pierre, South Dakota 57509

CARD PRODUCED BY THE SOUTH DAKOTA DEPARTMENT OF TRANSPORTATION