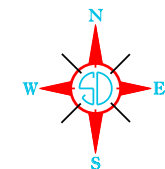
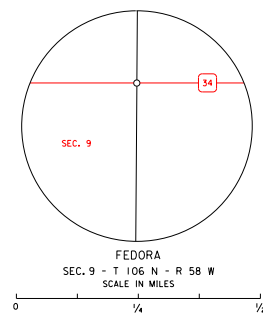
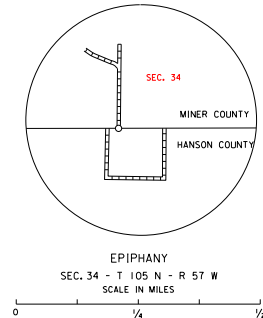


**LEGEND**

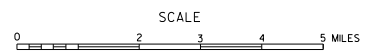
INTERSTATE HIGHWAY (FULL CONTROL OF ACCESS)		NARROW STREAM	
U.S. NUMBERED HIGHWAY		WIDE STREAM (INTERMITTENT NAVIGATION)	
STATE NUMBERED HIGHWAY		DRAINAGE DITCH (MAIN)	
FEDERAL AID HIGHWAY SYSTEM		IRRIGATION DITCH	
FEDERAL AID SECONDARY HIGHWAY SYSTEM		RESERVOIR, POND OR LAKE	
END OF FEDERAL AID DESIGNATED ROUTE		RESERVOIR, WITH DAM	
PRIMITIVE ROAD		DAM	
UNIMPROVED ROAD		MARSH OR SWAMP LAND	
GRAVEL OR STONE SURFACED ROAD		DOCK, PIER, OR LANDING	
HARD SURFACED ROAD		HIGHWAY BRIDGE (OVER 20 FT. IN LENGTH)	
DIVIDED HIGHWAY (WITH FRONTAGE ROAD)		HIGHWAY BRIDGES CLOSELY SPACED	
HIGHWAY GRADE SEPARATION		STEEL TRUSS BRIDGE (LARGE)	
POINTS BETWEEN WHICH DISTANCES ARE MEASURED INDICATED THIS		CANTILEVER BRIDGE	
RAILROAD		FORD - ROAD ESTABLISHED	
RAILROADS IN JUXTAPosition		CONCRETE FORD	
TWO OR MORE TRACKS OF SEPARATELY OPERATED COMPANIES ON ADJACENT RIGHT-OF-WAY		CAUSEWAY	
RAILROAD CROSSINGS		CATTLE GUARD	
RAILROAD ABOVE		PROMINENT ELEVATION	
RAILROAD BELOW		STATE LINE	
AIRPORT WITH SURFACED RUNWAYS		COUNTY LINE	
MILITARY FIELD		CONGRESSIONAL TOWNSHIP LINE	
AIRPORT, COMPLETE FACILITIES (COMMERCIAL OR MUNICIPAL)		SECTION LINE	
AIRFIELD, LIMITED FACILITIES		FEDERAL AND STATE RESERVATION BOUNDARY LINE	
LANDING AREA OR STRIP INCLUDING PRIVATE AIR FIELDS		MONUMENT (SMALL)	
AIRWAY LIGHT BEACON (GENERAL)		COUNTY SEAT	
		OTHER CITIES AND VILLAGES	
		UNINCORPORATED VILLAGE OR AREA OF CONGESTED CULTURE	
		INCORPORATED CITY OR VILLAGE (FIGURES INDICATED 1990 POPULATION)	



GENERAL HIGHWAY MAP

# MINER COUNTY SOUTH DAKOTA

prepared by the  
SOUTH DAKOTA DEPARTMENT OF TRANSPORTATION  
in cooperation with the  
U.S. DEPARTMENT OF TRANSPORTATION  
FEDERAL HIGHWAY ADMINISTRATION



2012



UNIVERSAL TRANSVERSE MERCATOR PROJECTION

RESTRICTION OF LIABILITY: The South Dakota Department of Transportation makes no claims, promises or guarantees about the accuracy, completeness, or adequacy of the data and expressly disclaims liability for errors and omissions of the data content. No warranty of any kind, implied, expressed or statutory, including but not limited to the warranties of merchantability and fitness for a particular purpose is given with respect to this data.

COPIES OF THIS MAP ARE AVAILABLE FOR PUBLIC USE AT A NOMINAL COST  
S.D. Department of Transportation  
Map Sales - P.O. Box 1773 57749  
Pierre, South Dakota 57509