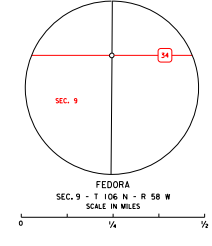
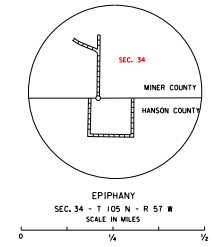
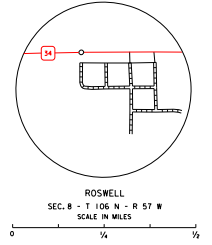


LEGEND

INTERSTATE HIGHWAY (FULL CONTROL OF ACCESS)		NARROW STREAM	
U.S. NUMBERED HIGHWAY		WIDE STREAM (INTERMITTENT NAVIGATION)	
STATE HIGHWAY		DRAINAGE DITCH (MAIN)	
FEDERAL AID HIGHWAY SYSTEM		IRREGULAR DRAINAGE DITCH	
FEDERAL AID SECONDARY HIGHWAY SYSTEM		RESERVOIR, POND OR LAKE	
END OF FEDERAL AID DESIGNATED ROUTE		RESERVOIR, WITH DAM	
PRIMITIVE ROAD		DAM	
UNIMPROVED ROAD		WASH OR SWAMP LAND	
DRAINED AND DRAINAGE ROAD		DOCK, PIER, OR LANDING	
GRAVEL OR STONE SURFACED ROAD		HIGHWAY BRIDGE (OVER 20 FT. IN LENGTH)	
HARD SURFACED ROAD		HIGHWAY BRIDGES CLOSELY SPACED	
DIVIDED HIGHWAY (LEFT-FORWARD ROAD)		STEEL TRUSS BRIDGE (LARGE)	
INTERCHANGE		CANTILEVER BRIDGE	
HIGHWAY GRADE SEPARATION		CONCRETE FORD	
POINTS BETWEEN WHICH DISTANCES ARE MEASURED INDICATED THIS		CAUSEWAY	
RAILROAD		CATTLE GUARD	
RAILROADS IN JUNCTURE POSITION		PONDMENT ELEVATION	
TWO OR MORE TRACKS OF SEPARATELY OPERATED COMPANIES OR RESIDENT RIGHT-OF-WAY		STATE LINE	
RAILROAD CROSSINGS		COUNTY LINE	
GRADE CROSSINGS		CONGRESSIONAL TOWNSHIP LINE	
RAILROAD ABOVE		SECTION LINE	
RAILROAD BELOW		FEDERAL AND STATE RESERVATION BOUNDARY LINE	
RAILROAD		RESERVATION TOWNSHIP I.	
RAILROAD		COUNTY SEAT	
RAILROAD		OTHER CITIES AND VILLAGES	
RAILROAD		UNINCORPORATED VILLAGE OR AREA OF CONGESTED CULTURE	
RAILROAD		INCORPORATED CITY OR VILLAGE	
RAILROAD		POP. 2500	
RAILROAD		POP. 1000	
RAILROAD		POP. 500	
RAILROAD		POP. 250	
RAILROAD		POP. 100	
RAILROAD		POP. 50	
RAILROAD		POP. 25	
RAILROAD		POP. 10	
RAILROAD		POP. 5	
RAILROAD		POP. 2	
RAILROAD		POP. 1	



GENERAL HIGHWAY MAP
MINER COUNTY
SOUTH DAKOTA
 prepared by the
 SOUTH DAKOTA DEPARTMENT OF TRANSPORTATION
 in cooperation with the
 U.S. DEPARTMENT OF TRANSPORTATION
 FEDERAL HIGHWAY ADMINISTRATION

SCALE
 0 1 2 3 4 5 MILES

2017



UNIVERSAL TRANSVERSE MERCATOR PROJECTION

RESTRICTION OF LIABILITY: The South Dakota Department of Transportation makes no claims, nor warrants or represents of the state and expressly disclaims liability for errors and omissions in the data contained hereon. It is the user's sole responsibility to verify the accuracy of the data and to determine the suitability of the data for any particular purpose. The Department of Transportation makes no claim of ownership of the data and is not responsible for any errors or omissions in the data.

COPIES OF THIS MAP ARE AVAILABLE FOR PUBLIC USE AT A NOMINAL COST
 S.D. Department of Transportation
 800 WEST 17th STREET
 Pierre, South Dakota 57501