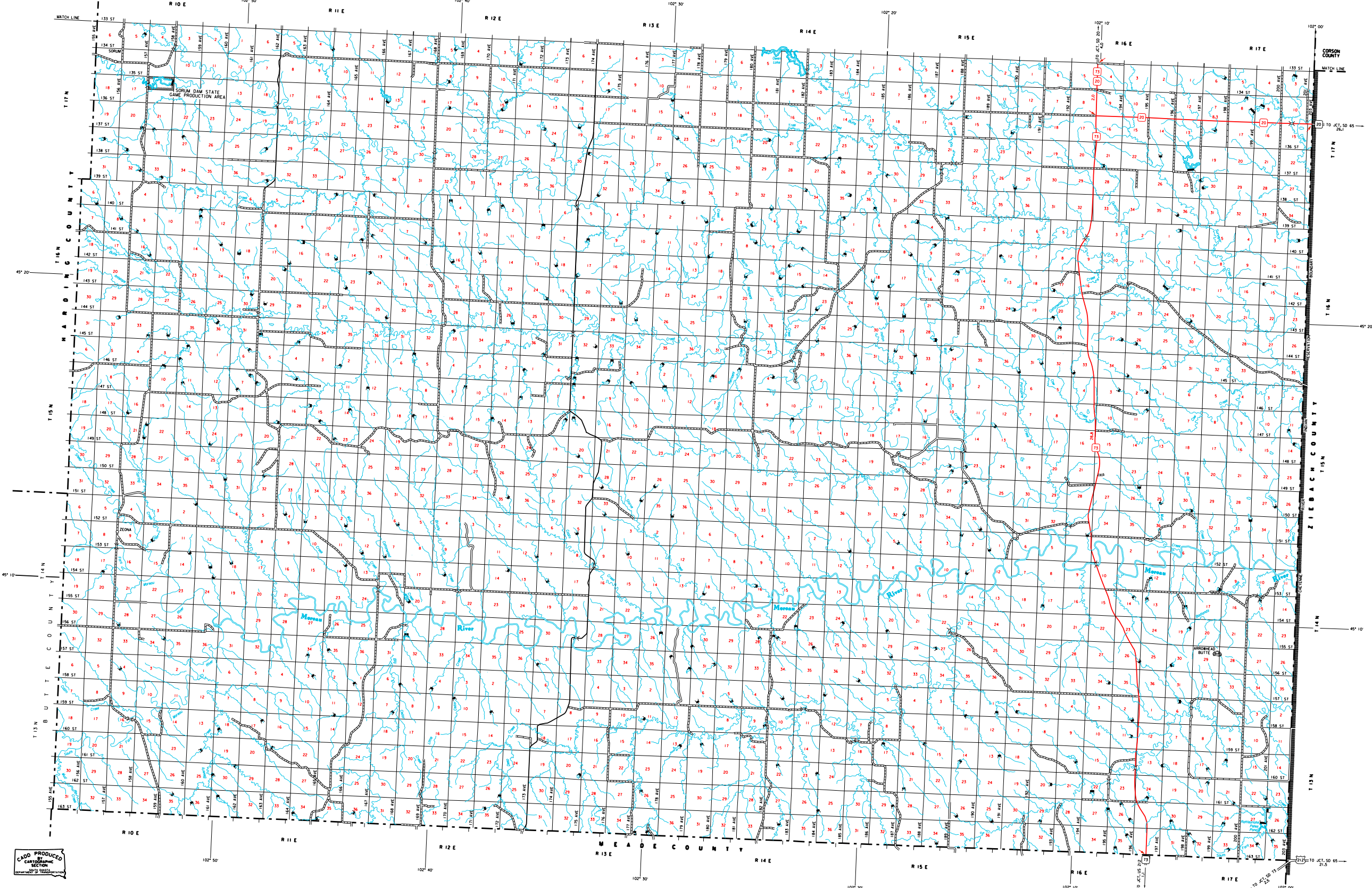


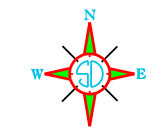
PERKINS COUNTY SOUTH HALF

PERKINS COUNTY SOUTH DAKOTA



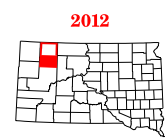
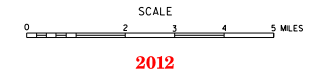
**LEGEND**

INTERSTATE HIGHWAY - FULL CONTROL OF ACCESS	NARROW STREAM
U.S. NUMBERED HIGHWAY	RIDE STREAM - INTERMITTENT NAVIGATION
STATE NUMBERED HIGHWAY	DRAINAGE DITCH (MAIN)
FEDERAL AID HIGHWAY SYSTEM	IRIGATION DITCH
FEDERAL AID SECONDARY HIGHWAY SYSTEM	FAS
END OF FEDERAL AID DESIGNATED ROUTE	RESERVOIR, POND OR LAKE
PRIMITIVE ROAD	DAM
UNIMPROVED ROAD	WASH OR SWAMP LAND
GRAVEL OR STONE SURFACED ROAD	DOCK, PIER, OR LANDING
HARD SURFACED ROAD	HIGHWAY BRIDGE OVER 20 FT. IN LENGTH
DIVIDED HIGHWAY - (WITH CENTERLINE ROAD)	STEEL TRUSS BRIDGE LARGE
INTERCHANGE	CANTILEVER BRIDGE
HIGHWAY GRADE SEPARATION	FORD - ROAD ESTABLISHED
POINTS BETWEEN WHICH DISTANCES ARE MEASURED INDICATED THIS WAY	CONCRETE FORD
RAILROAD	CASCADE
RAILROADS IN JUNCTATION	CATTLE GUARD
TWO OR MORE TRACKS OF SEPARATELY OPERATED COMPANIES OR ADJACENT RIGHT-OF-WAY	PROMONT ELEVATION
RAILROAD CROSSINGS	STATE LINE
RAILROAD ABOVE	COUNTY LINE
RAILROAD BELOW	CONGRESSIONAL TOWNSHIP LINE
RAILROAD WITH SURFACED RUNWAYS	SECTION LINE
MILITARY FIELD	FEDERAL AND STATE RESERVATION BOUNDARY LINE
PORT, COMPLETE FACILITIES (COMMERCIAL OR MUNICIPAL)	MONUMENT (SMALL)
AIRFIELD, LIMITED FACILITIES	COUNTY SEAT
LANDING AREA OR STRIP	OTHER CITIES AND VILLAGES
INCLUDING PRIVATE AIR FIELDS	UNINCORPORATED VILLAGE OR AREA OF CONCEALED CULTURE
ARROYO LIGHT SIGNAL (GENERAL)	INCORPORATED CITY OR VILLAGE (FIGURES INDICATED POPULATION)



GENERAL HIGHWAY MAP  
SOUTH HALF  
**PERKINS COUNTY**  
SOUTH DAKOTA

prepared by the  
SOUTH DAKOTA DEPARTMENT OF TRANSPORTATION  
in cooperation with the  
U.S. DEPARTMENT OF TRANSPORTATION  
FEDERAL HIGHWAY ADMINISTRATION



UNIVERSAL TRANSVERSE MERCATOR PROJECTION

RESTRICTION OF LIABILITY: The South Dakota Department of Transportation makes no claims, promises or warranties about the accuracy, completeness or timeliness of the data and/or graphics contained hereon for purposes of navigation or other uses. It is the user's responsibility to verify the accuracy of any data provided for navigation purposes. The Department of Transportation and its employees assume no liability for damages or losses, whether incurred by or to any person or entity, arising out of or from the use of the data. The user shall indemnify and hold the Department of Transportation and its employees harmless for all claims, damages, and expenses, whether incurred by or to any person or entity, arising out of or from the use of the data.

COPIES OF THIS MAP ARE AVAILABLE FOR PUBLIC USE AT A NOMINAL COST  
S.D. Department of Transportation  
Map Sales - PL-805173 SHW  
Pierre, South Dakota 57501

CADD PRODUCED BY CARTRIDGE SECTION