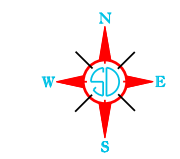


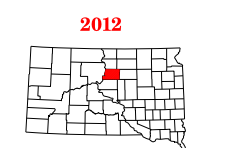
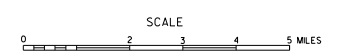
**LEGEND**

INTERSTATE HIGHWAY (FULL CONTROL OF ACCESS)	NARROW STREAM
U.S. NUMBERED HIGHWAY	BOGE STREAM (INTERMITTENT NAVIGATION)
STATE NUMBERED HIGHWAY	DRAINAGE DITCH (MAIN)
FEDERAL AD. HIGHWAY SYSTEM	IRRIGATION DITCH
FEDERAL AD. SECONDARY HIGHWAY SYSTEM	RESERVOIR, POND OR LAKE
END OF FEDERAL AD. DESIGNATED ROUTE	RESERVOIR, WITH DAM
	DAM
	MARSH OR SWAMP LAND
PRIMITIVE ROAD	SOIL, PEEL, OR LANDING
UNPAVED ROAD	HIGHWAY BRIDGE (OVER 20 FT. IN LENGTH)
GRAVEL AND GRADED ROAD	HIGHWAY BRIDGES CLOSELY SPACED
GRAVEL OR STONE SURFACED ROAD	STEEL TRUSS BRIDGE LARGE
HARD SURFACED ROAD	CANTILEVER BRIDGE
DIVIDED HIGHWAY (LEFT/RIGHT)	FORD - ROAD ESTABLISHED
INTERCHANGE	CONCRETE FORD
HIGHWAY CROSS SEPARATION	CAUSEWAY
POINTS BETWEEN WHICH DISTANCES ARE MEASURED INDICATED THIS	CATTLE GUARD
RAILROADS IN SUBSTANTIATION	PROMINENT ELEVATION
TWO OR MORE TRACKS OF SEPARATELY OPERATED COMPANIES ON ADJACENT RIGHT-OF-WAY	STATE LINE
RAILROAD CROSSINGS	COUNTY LINE
GRADE CROSSINGS	CONGRESSIONAL TOWNSHIP LINE
RAILROAD ABOVE	SECTION LINE
RAILROAD BELOW	FEDERAL AND STATE RESERVATION BOUNDARY LINE
	MONUMENT (SMALL)
	COUNTY SEAT
	OTHER CITIES AND VILLAGES
	UNINCORPORATED VILLAGE OR AREA OF CONGESTED CULTURE
	INCORPORATED CITY OR VILLAGE (FIGURES INDICATED 1990 POPULATION)
	MILITARY FIELD
	APPORT, COMPLETE FACILITIES (COMMERCIAL OR MUNICIPAL)
	APPORT, LIMITED FACILITIES
	LANDING AREA OR STRIP INCLUDING PRIVATE AIR FIELDS
	ARWAY LIGHT BEACON (GENERAL)



GENERAL HIGHWAY MAP  
**POTTER COUNTY**  
**SOUTH DAKOTA**

prepared by the  
 SOUTH DAKOTA DEPARTMENT OF TRANSPORTATION  
 in cooperation with the  
 U.S. DEPARTMENT OF TRANSPORTATION  
 FEDERAL HIGHWAY ADMINISTRATION



UNIVERSAL TRANSVERSE MERCATOR PROJECTION

RESTRICTION OF LIABILITY: The South Dakota Department of Transportation makes no claims, promises or warranties about the accuracy, completeness or adequacy of the data and expressly disclaims liability for errors and omissions of the data content. No warranty of any kind, implied, expressed or statutory, including but not limited to the warranties of non-infringement of third party rights, title, merchantability and fitness for a particular purpose is given with respect to this data.

COPIES OF THIS MAP ARE AVAILABLE FOR PUBLIC USE AT A NOMINAL COST  
 S.D. Department of Transportation  
 Map Sales - P.O. Box 4051773-3249  
 Pierre, South Dakota 57501