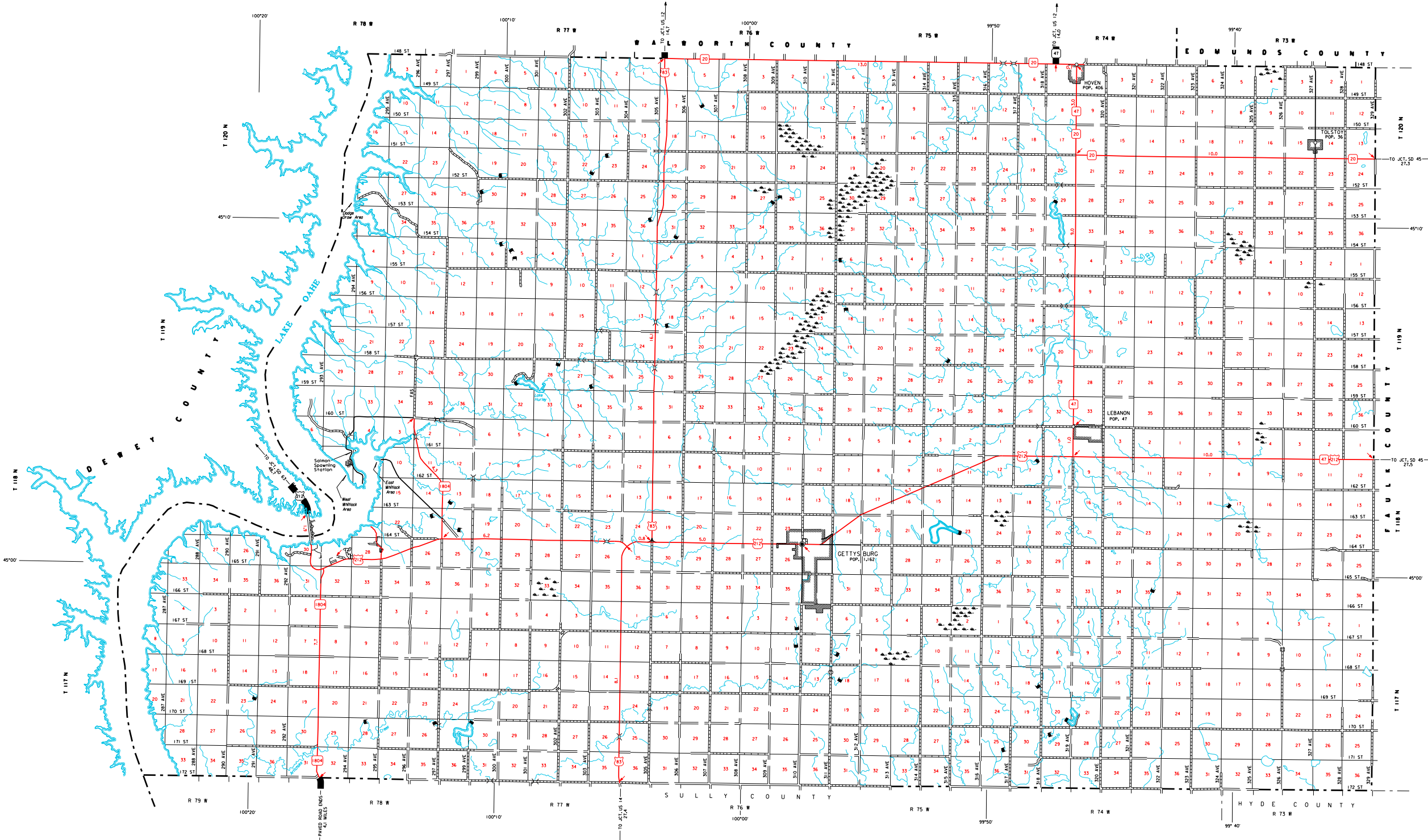


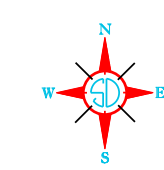
POTTER COUNTY

POTTER COUNTY



LEGEND

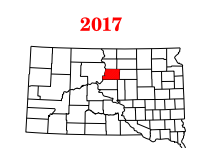
INTERSTATE HIGHWAY (FULL CONTROL OF ACCESS)		NARROW STREAM	
U.S. NUMBERED HIGHWAY		RICE STREAM (INTERMITTENT NAVIGATION)	
STATE NUMBERED HIGHWAY		DRAINAGE DITCH (MAIN)	
FEDERAL AID HIGHWAY SYSTEM		IRRIGATION DITCH	
FEDERAL AID SECONDARY HIGHWAY SYSTEM		RESERVOIR, POND OR LAKE	
END OF FEDERAL AID DESIGNATED ROUTE		RESERVOIR, WITH DAM	
		DAM	
		MARSH OR SWAMP LAND	
PRIMITIVE ROAD		SOIL, PEEL, OR LANDING	
UNPAVED ROAD		HIGHWAY BRIDGE (OVER 20 FT. IN LENGTH)	
GRAVEL OR GRADED ROAD		HIGHWAY BRIDGE (CLOSELY SPACED)	
GRAVEL OR STONE SURFACED ROAD		STEEL TRUSS BRIDGE (LARGE)	
HARD SURFACED ROAD		CANTILEVER BRIDGE	
DIVIDED HIGHWAY (LEFT/RIGHT SIDE ROAD)		FORD - ROAD ESTABLISHED	
INTERCHANGE		CONCRETE FORD	
HIGHWAY CROSS SEPARATION		CAUSEWAY	
POINTS BETWEEN WHICH DISTANCES ARE MEASURED INDICATED THIS WAY		CATTLE GUARD	
RAILROADS IN SUBSTANTIATION		PROMINENT ELEVATION	
TWO OR MORE TRACKS OF SEPARATELY OPERATED COMPANIES ON ADJACENT RIGHT-OF-WAY		STATE LINE	
RAILROAD CROSSINGS		COUNTY LINE	
GRADE CROSSINGS		CONGRESSIONAL TOWNSHIP LINE	
RAILROAD ABOVE		FEDERAL AND STATE RESERVATION BOUNDARY LINE	
RAILROAD BELOW		SECTION LINE	
		MONUMENT (SMALL)	
		MONUMENT (LARGE)	
		COUNTY SEAT	
		OTHER CITIES AND VILLAGES	
		UNINCORPORATED VILLAGE OR AREA OF CONGESTED CULTURE	
		INCORPORATED CITY OR VILLAGE (FIGURES INDICATED 1990 POPULATION)	
		MILITARY FIELD	
		APPROPRIATE, COMPLETE FACILITIES	
		APPROPRIATE, LIMITED FACILITIES	
		LANDING AREA OR STRIP INCLUDING PRIVATE AIR FIELDS	
		AWAY LIGHT BEACON (GENERAL)	



GENERAL HIGHWAY MAP
POTTER COUNTY
 SOUTH DAKOTA

prepared by the
 SOUTH DAKOTA DEPARTMENT OF TRANSPORTATION
 in cooperation with the
 U.S. DEPARTMENT OF TRANSPORTATION
 FEDERAL HIGHWAY ADMINISTRATION

SCALE
 0 1 2 3 4 5 MILES



UNIVERSAL TRANSVERSE MERCATOR PROJECTION

RESTRICTION OF LIABILITY: The South Dakota Department of Transportation makes no claims, promises, or warranties about the accuracy, completeness, or adequacy of the data and expressly disclaims liability for errors and omissions of the data content. No warranty of any kind, implied, expressed or otherwise, including but not limited to the warranties of non-infringement of third party rights, title, merchantability and fitness for a particular purpose is given with respect to this data.

COPIES OF THIS MAP ARE AVAILABLE FOR PUBLIC USE AT A NOMINAL COST
 S.D. Department of Transportation
 Map Sales - P.O. Box 4051773-3249
 Pierre, South Dakota 57501