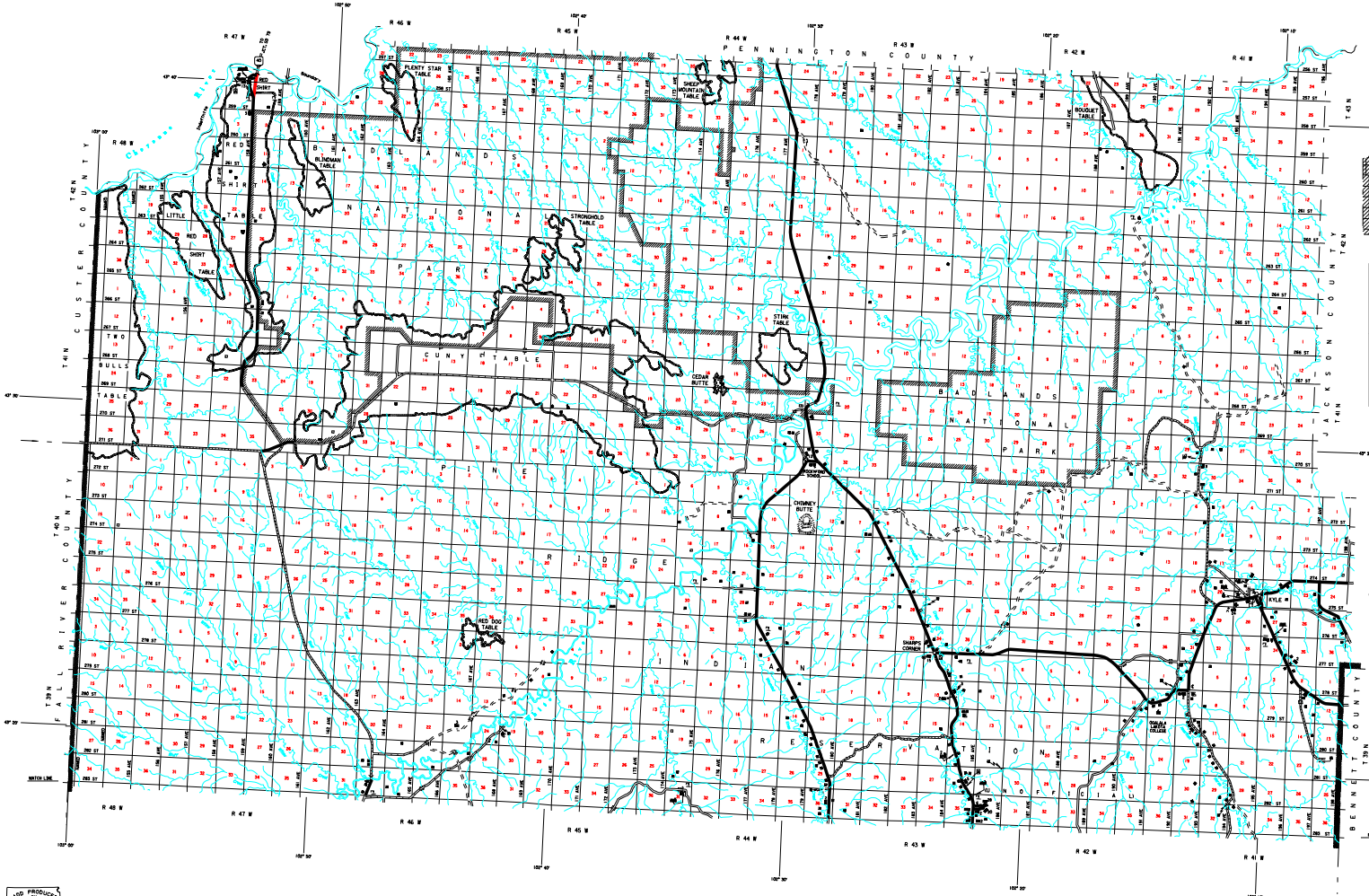

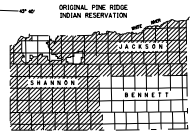

LEGEND

INTERSTATE HIGHWAY (FULL CONTROL OF ACCESS)
U S NUMBERED HIGHWAY
STATE NUMBERED HIGHWAY
PRIMITIVE ROAD
UNIMPROVED ROAD
GRADED AND DRAINED ROAD
GRAVEL OR STONE SURFACED ROAD
HARD SURFACED ROAD
DIVIDED HIGHWAY (WITH PROVISION ROAD)
INTERCHANGE
HIGHWAY GRADE SEPARATION
POINTS BETWEEN WHICH DISTANCES ARE MEASURED INDICATED THUS
RAILROAD
RAILROADS IN JUSTAPOSITION
TWO OR MORE TRACKS OF SEPARATELY OPERATED COMPANIES ON ADJACENT RIGHT-OF-WAY
RAILROAD CROSSINGS
GRADE CROSSINGS
RAILROAD ABOVE
RAILROAD BELOW
AIRPORT WITH SURFACED RUNWAYS
MILITARY FIELD
AIRPORT, COMPLETE FACILITIES (COMMERCIAL OR MUNICIPAL)
AIRFIELD, LIMITED FACILITIES
LANDING AREA ON STRIP
BELLEVUE PRIVATE AIR FIELDS
AIRWAY LIGHT BEACON (GENERAL)
MARSH STREAM
ARE STREAM (INTERMITTENT NAVIGATION)
DRAINAGE DITCH (MAIN)
IRRIGATION DITCH
RESERVOIR, POND OR LAKE
RESERVOIR, WITH DAM
DAM
MARSH OR SWAMP LAND
DOCK, PIER, OR LANDING
HIGHWAY BRIDGE (OVER 20 FT. IN LENGTH)
HIGHWAY BRIDGES CLOSELY SPACED
STEEL TRUSS BRIDGE LARGE
CANTILEVER BRIDGE
FORD - ROAD ESTABLISHED
CONCRETE FORD
CAUSEWAY
CATTLE GUARD
PROMINENT ELEVATION
STATE LINE
COUNTY LINE
CONGRESSIONAL TOWNSHIP LINE
SECTION LINE
PERMANENT AND STATE RESERVATION BOUNDARY LINE
MONUMENT (SMALL)
COUNTY SEAT
OTHER CITIES AND VILLAGES
UNINCORPORATED VILLAGE OR AREA OF CONCENTRATED CULTURE
INCORPORATED CITY OR VILLAGE (FIGURES INDICATED 1960 POPULATION)
FOREST RANGER STATION
BATHING BEACH OR SWIMMING POOL
PLAYGROUND, BALL FIELD, ETC.
CAMP SITE, NO PERMANENCE
PICNIC GROUND
SCENIC SITE
TOURIST COURT OR HOTEL
CAMP OR LODGE
FIRE WATCHERY
REST AREA
GOLF COURSE OR COUNTRY CLUB
AMUSEMENT HALL OR PARK
SMALL PARK (SP - STATE, NP - NATIONAL PARK, MP - MUNICIPAL PARK)
FAIRGROUND, RACE COURSE, SPEEDWAY
DRIVE - IN THEATRE
FARM UNIT
DWELLING (OTHER THAN FARM)
BOX OR GROUPS OF DWELLINGS CLOSELY SPACED
COMBINED DWELLING AND STORE OR SMALL BUSINESS
DWELLING, BUSINESS, AND FILLING STATION
DWELLING, BUSINESS, FILLING STATION, AND POST OFFICE
STATE PORT OF ENTRY OR WEIGH STATION
SEASONAL OR SUMMER COLONY DWELLING
SEASONAL DWELLINGS CLOSELY SPACED
CHURCH - OTHER RELIGIOUS INSTITUTION
CEMETARY
CHURCH WITH CEMETARY ADJACENT
STORE OR SMALL BUSINESS ESTABLISHMENT
FACTORY OR INDUSTRIAL PLANT
BUSINESS AND FILLING STATION
BUSINESS AND POST OFFICE
FILLING STATION
MINE
BULK PLANT
GALLONS OR PUMPING STATION (GENERAL)
STOCK YARD - LOADING PEN OR CORRAL
GRAVEL PIT
GRAIN ELEVATOR
WAREHOUSE (GENERAL) (SHIFT, ADD US OR STATE)
NURSERY
SCHOOLHOUSE
CONSOLIDATED OR LARGE SCHOOL
OTHER EDUCATIONAL INSTITUTION
TOWNHALL, ORANGE, OR COMMUNITY HALL
ADMINISTRATION BUILDING
POST OFFICE
HIGHWAY GARAGE (COUNTY, STATE OR PERMANENT)
WATER SUPPLY STAND PIPE OR TANK
COMMUNICATION TOWER - TELEPHONE, RELAY, ETC.
POWER SUBSTATION
RADIO OR TV STATION (WITH CALL LETTERS)
RADIO RANGE STATION
GARBAGE OR RUBBISH DUMP
SEWAGE DISPOSAL PLANT
TRANSLATION STATION
LOCATION OF CULTURE WHERE MAP SCALE DOES NOT PERMIT PLACING OF SYMBOL

GENERAL HIGHWAY MAP
NORTH HALF
SHANNON COUNTY
SOUTH DAKOTA

prepared by the
SOUTH DAKOTA DEPARTMENT OF TRANSPORTATION
in cooperation with the
U.S. DEPARTMENT OF TRANSPORTATION
FEDERAL HIGHWAY ADMINISTRATION

SCALE
0 1 2 3 4 5 MILES

2003

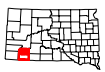

UNIVERSAL TRANSVERSE MERCATOR PROJECTION

CADD PRODUCED BY CARTOGRAPHIC SECTION

COPIES OF THIS MAP ARE AVAILABLE FOR PUBLIC USE AT A NOMINAL COST
S.D. Department of Transportation
Map Sales - - - PH. (605) 773-3540
Pierre, South Dakota 57350

57 - N GENERAL HIGHWAY MAP SHANNON COUNTY NORTH HALF SOUTH DAKOTA