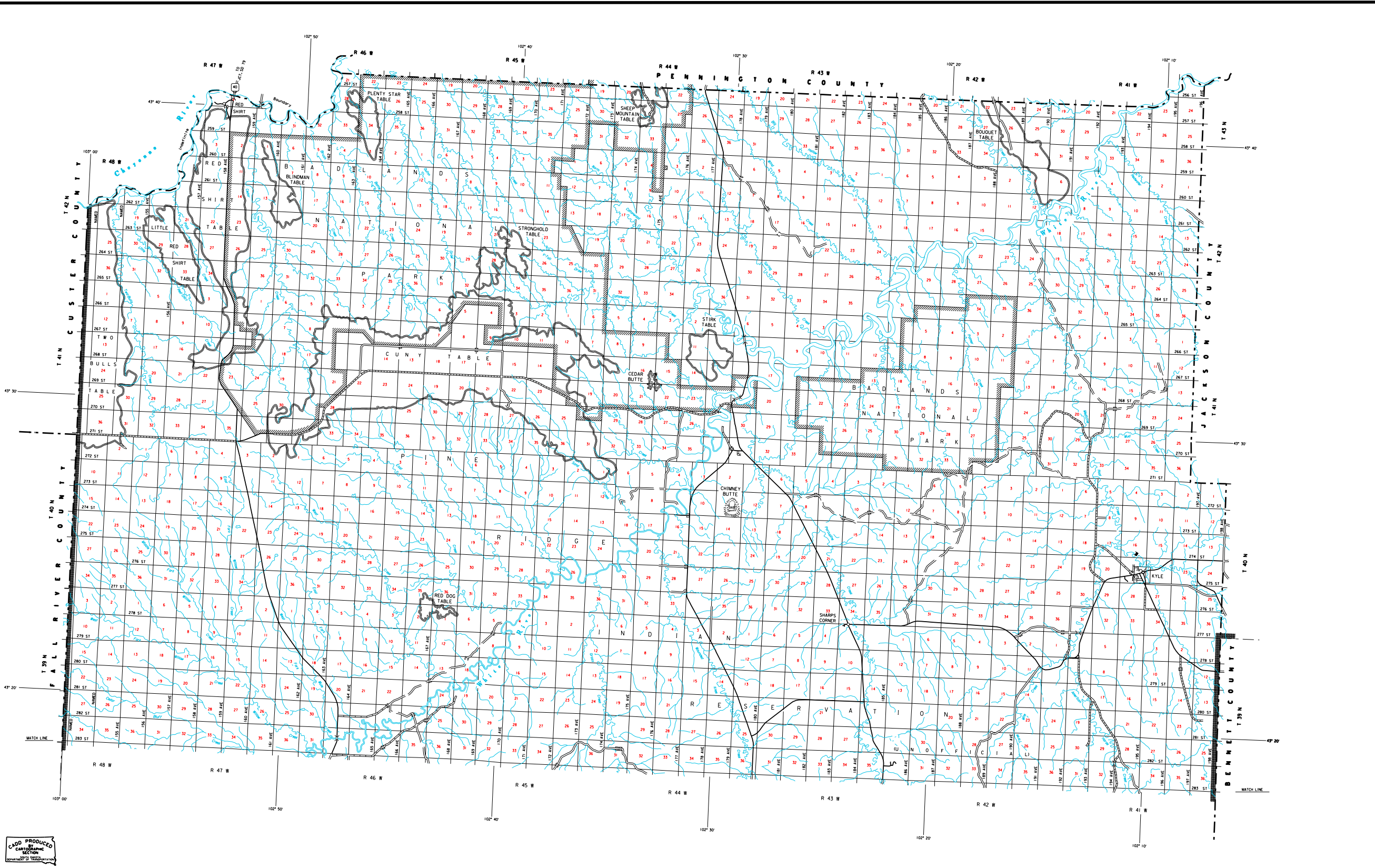
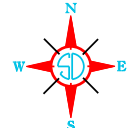


SHANNON COUNTY NORTH HALF



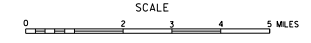
LEGEND

INTERSTATE HIGHWAY (FULL CONTROL OF ACCESS)		NARROW STREAM	
U.S. NUMBERED HIGHWAY		WIDE STREAM (INTERMITTENT NAVIGATION)	
STATE NUMBERED HIGHWAY		DRAINAGE DITCH (MIN.)	
FEDERAL ROAD SYSTEM		IRIGATION DITCH	
FEDERAL HO HIGHWAY SYSTEM		RESERVOIR, POND OR LAKE	
END OF FEDERAL AD DESIGNATED ROUTE		RESERVOIR, WITH DAM	
		SWAMP	
		MARSH OR SWAMP LAND	
PRIMITIVE ROAD		ROCK, PEBBLES OR LAMING	
UNIMPROVED ROAD		ROADWAY BROADER (OVER 20 FT. IN LENGTH)	
GRAVEL OR STONE SURFACED ROAD		ROADWAY BROADER CLOSELY SPACED	
WIND SURFACED ROAD		STEEL TRAIL BRIDGE (LONG)	
DIVIDED HIGHWAY (LEFT FRONTAGE ROAD)		CANTILEVER BRIDGE	
INTERCHANGE		FORD - ROAD ESTABLISHED	
HIGHWAY GRADE SEPARATION		CONCRETE FORD	
POINTS BETWEEN WHICH DISTANCES ARE MEASURED INDICATED THIS		CRAGWAY	
RAILROAD		CATTLE GUARD	
RAILROADS IN ADJUTATION		PROMONT ELEVATION	
TWO OR MORE TRACKS OF SEPARATELY OPERATED COMPANIES ON ADJACENT RIGHT-OF-WAY		STATE LINE	
RAILROAD CROSSINGS		COUNTY LINE	
GRADE CROSSINGS		CONGRESSIONAL TOWNSHIP LINE	
RAILROAD ABOVE		SECTION LINE	
RAILROAD BELOW		FEDERAL AND STATE RECEPTIONER BOUNDARY LINE	
RAILROAD WITH SURFACED RABBITS		MINORIAL (SMALL T)	
MILITARY FIELD		COUNTY SEAT	
AIRPORT, COMPLETE FACILITIES (COMMERCIAL OR MUNICIPAL)		OTHER CITIES AND VILLAGES	
AIRFIELD, LIMITED FACILITIES		UNINCORPORATED VILLAGE OR AREA OF CONGESTED CULTURE	
LANDING AREA OR STRIP (INCLUDING PRIVATE AIR FIELDS)		INCORPORATED CITY OR VILLAGE (FIGURES INDICATE 1990 POPULATION)	
ARMY LIGHT BEACON (GENERAL)			

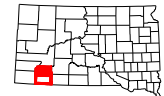


GENERAL HIGHWAY MAP
NORTH HALF
SHANNON COUNTY
SOUTH DAKOTA

prepared by the
SOUTH DAKOTA DEPARTMENT OF TRANSPORTATION
in cooperation with the
U.S. DEPARTMENT OF TRANSPORTATION
FEDERAL HIGHWAY ADMINISTRATION



2012



UNIVERSAL TRANSVERSE MERCATOR PROJECTION

MAP PRODUCED BY THE SOUTH DAKOTA DEPARTMENT OF TRANSPORTATION

RESTRICTION OF LIABILITY: The South Dakota Department of Transportation makes no claims, warranties or guarantees about the accuracy, completeness or timeliness of the data or information contained in this map. Any reliance on this map is at the user's own risk. The Department of Transportation is not responsible for any damages or losses resulting from the use of this map. The Department of Transportation is not liable for any damages or losses resulting from the use of this map.

COPIES OF THIS MAP ARE AVAILABLE FOR PUBLIC USE AT A NOMINAL COST

S.D. Department of Transportation
Map Sales - P.O. Box 1733, Pierre, SD 57501
Phone: 605/773-3249