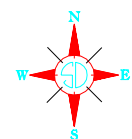


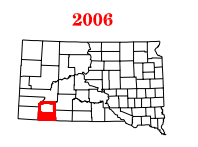

LEGEND

INTERSTATE HIGHWAY (FULL CONTROL OF ACCESS)		UNINCORPORATED VILLAGE OR AREA OF CONCENTRATED CULTURE	
U. S. NUMBERED HIGHWAY		INCORPORATED CITY OR VILLAGE (FIGURES INDICATE 1990 POPULATION)	
STATE NUMBERED HIGHWAY		FOREST RANGER STATION	
PRIMITIVE ROAD		BATHING BEACH OR SWIMMING POOL	
GRAVEL AND GRAVEL ROAD		PLAYGROUND, BALL FIELD, ETC.	
GRAVEL OR STONE SURFACED ROAD		CAMP SITE, NO PERMANENCE	
HARD SURFACED ROAD		PICNIC GROUNDS	
DIVIDED HIGHWAY (LEITH FRONTAGE ROAD)		SCenic SITE	
INTERCHANGE		CAMP OR LODGE	
HIGHWAY GRADE SEPARATION		TOURIST COURT OR MOTEL	
RAILROADS IN ADJUTANTRY		CAMP OR LODGE	
ARE MEASURED INDICATED THIS		FISH HATCHERY	
RAILROAD		REST AREA	
GOLF COURSE OR COUNTRY CLUB		TWO OR MORE TRACKS OF SEPARATELY OPERATED COMPANIES ON ADJACENT RIGHT-OF-WAY	
RAILROAD CROSSINGS		RAILROAD CROSSINGS	
RAILROAD ABOVE		RAILROAD BELOW	
RAILROAD BELOW		RAILROAD BELOW	
RAILROAD WITH SURFACED RUNWAYS		MILITARY FIELD	
MILITARY FIELD		APPOINT, COMPLETE FACILITIES (COMMERCIAL OR MANUFACTURING)	
APPOINT, COMPLETE FACILITIES (COMMERCIAL OR MANUFACTURING)		APPOINT, LIMITED FACILITIES	
APPOINT, LIMITED FACILITIES		LANDING AREA OR STRIP (INCLUDING PRIVATE AIR FIELDS)	
LANDING AREA OR STRIP (INCLUDING PRIVATE AIR FIELDS)		ARROYO LIGHT BEACON (GENERAL)	
ARROYO LIGHT BEACON (GENERAL)		NARROW STREAM	
NARROW STREAM		WIDE STREAM (INTERMITTENT NAVIGATION)	
WIDE STREAM (INTERMITTENT NAVIGATION)		DRAINAGE DITCH (MAN)	
DRAINAGE DITCH (MAN)		PRODUCTION STON	
PRODUCTION STON		RESERVOIR, POND OR LAKE	
RESERVOIR, POND OR LAKE		RESERVOIR, WITH DAM	
RESERVOIR, WITH DAM		DAM	
DAM		MARSH OR SWAMP LAND	
MARSH OR SWAMP LAND		DOCK, PIER, OR LANDING	
DOCK, PIER, OR LANDING		HIGHWAY BRIDGE (OVER 20 FT. IN LENGTH)	
HIGHWAY BRIDGE (OVER 20 FT. IN LENGTH)		HIGHWAY BRIDGE (CLOSELY SPACED)	
HIGHWAY BRIDGE (CLOSELY SPACED)		STEEL TRUSS BRIDGE (LARGE)	
STEEL TRUSS BRIDGE (LARGE)		CANTILEVER BRIDGE	
CANTILEVER BRIDGE		FOND - ROAD ESTABLISHED	
FOND - ROAD ESTABLISHED		CONCRETE FOND	
CONCRETE FOND		GRADEWAY	
GRADEWAY		CATTLE GUARD	
CATTLE GUARD		PROMONT ELEVATION	
PROMONT ELEVATION		STATE LINE	
STATE LINE		COUNTY LINE	
COUNTY LINE		CONGRESSIONAL TOWNSHIP LINE	
CONGRESSIONAL TOWNSHIP LINE		SECTION LINE	
SECTION LINE		FEDERAL AND STATE RESERVATION BOUNDARY LINE	
FEDERAL AND STATE RESERVATION BOUNDARY LINE		MORNING (SMALL)	
MORNING (SMALL)		COUNTY SEAL	
COUNTY SEAL		OTHER CITIES AND VILLAGES	
OTHER CITIES AND VILLAGES		OTHER CITIES AND VILLAGES	



GENERAL HIGHWAY MAP
SOUTH HALF
SHANNON COUNTY
SOUTH DAKOTA

prepared by the
SOUTH DAKOTA DEPARTMENT OF TRANSPORTATION
in cooperation with the
U.S. DEPARTMENT OF TRANSPORTATION
FEDERAL HIGHWAY ADMINISTRATION



MAP PRODUCED BY
CARTOGRAPHIC
DESIGNERS

COPIES OF THIS MAP ARE AVAILABLE
FOR PUBLIC USE AT A NOMINAL COST
S. D. Department of Transportation
Map Sales - (605) 773-3249
Pierre, South Dakota 57501