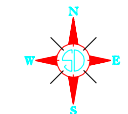


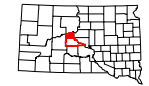
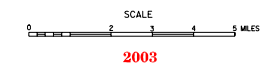
LEGEND

Legend table with symbols and descriptions for various road types, landmarks, and features.



GENERAL HIGHWAY MAP NORTH HALF STANLEY COUNTY SOUTH DAKOTA

prepared by the SOUTH DAKOTA DEPARTMENT OF TRANSPORTATION in cooperation with the U.S. DEPARTMENT OF TRANSPORTATION FEDERAL HIGHWAY ADMINISTRATION



UNIVERSAL TRANSVERSE MERCATOR PROJECTION U.S. and State numbered Highways and the Federal-Aid Primary and Federal-Aid Secondary systems as of May 31, 1981

COPIES OF THIS MAP ARE AVAILABLE FOR PUBLIC USE AT A NOMINAL COST S.D. Department of Transportation 400 S. Main - P.O. Box 5573 - Pierre, South Dakota 57501