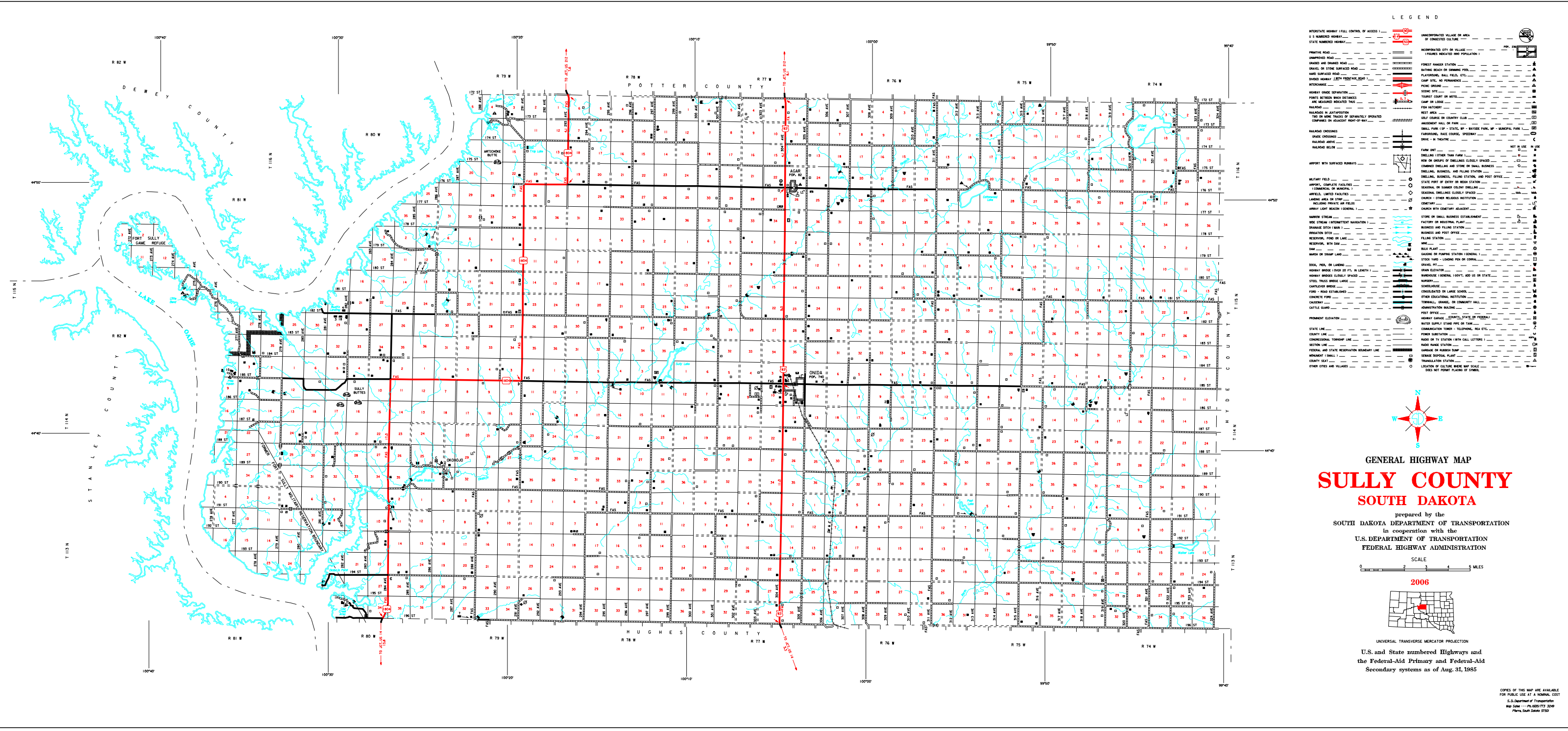


00  
GENERAL HIGHWAY MAP

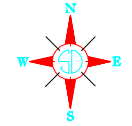
SULLY COUNTY

SOUTH DAKOTA



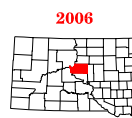
LEGEND

- INTERSTATE HIGHWAY (FULL CONTROL OF ACCESS)
- U.S. NUMBERED HIGHWAY
- STATE NUMBERED HIGHWAY
- PROTECTIVE ROAD
- IMPROVED ROAD
- GRADED AND DRAINED ROAD
- GRAVEL ON STONE SURFACED ROAD
- PLAINROAD, HILL FIELDS, ETC.
- DIVIDED HIGHWAY (WITH FRONTAGE ROAD)
- INTERCHANGE
- HIGHWAY GRADE SEPARATION
- POINTS BETWEEN HIGH SEPARATION ARE UNPAVED INDICATED THIS
- RAILROAD
- RAILROADS IN JUNCTION
- TWO OR MORE TRACKS OF SEPARATELY OPERATED COMPANIES OR JOINT PROPERTY
- RAILROAD CROSSINGS
- RAILROAD ABOVE
- RAILROAD BELOW
- RAILROAD WITH SURFACED RUNWAYS
- MILITARY FIELD
- ARMORY, COMPLETE FACILITIES
- COMMERCIAL OR MUNICIPAL
- WAREHOUSE, LIMITED FACILITIES
- LANDING AREA OR STRIP
- INCLUDING PRIVATE AIR FIELDS
- ARMY LIGHT BALCON (GENERAL)
- WARREN STRAM
- WARREN STRAM (WHEATMENT NAVIGATION)
- PIRANIE DITCH (MAN)
- IRRIGATION DITCH
- RESERVOIR, FORD OR LAKE
- RESERVOIR WITH DAM
- DAM
- WATER OF DAM LAKE
- DOCK, PEN, OR LANDING
- HIGHWAY BRIDGE OVER 6 FT. IN LENGTH
- HIGHWAY BRIDGE GLOBALLY SPACED
- STEEL TRUSS BRIDGE LARGE
- CANTILEVER BRIDGE
- FORD - ROAD ESTABLISHED ON LAKE SHORE
- CONCRETE FORD
- GALVALEY
- ADMINISTRATION BUILDING
- PUBLIC OFFICE
- POST OFFICE
- HIGHWAY STATION
- COUNTY, STATE OR FEDERAL
- WATER SUPPLY STATION PIPE OR TANK
- COMMUNICATION TOWER - TELEPHONE, REA, ETC.
- POWER SUBSTATION
- CONGRESSIONAL TOWNSHIP LINE
- RANGE STATION
- FEDERAL AND STATE RESERVATION BOUNDARY LINE
- GAMING OR HORSE RACING
- SEWAGE DISPOSAL PLANT
- METRON LINE
- TRANSLOCATION STATION
- COUNTY SEAT
- LOCATION OF CULTURE NAME MAP SCALE DOES NOT POINT PLACING OF SYMBOL



GENERAL HIGHWAY MAP  
**SULLY COUNTY**  
SOUTH DAKOTA  
prepared by the  
SOUTH DAKOTA DEPARTMENT OF TRANSPORTATION  
in cooperation with the  
U.S. DEPARTMENT OF TRANSPORTATION  
FEDERAL HIGHWAY ADMINISTRATION

SCALE  
0 1 2 3 4 5 MILES



2006  
UNIVERSAL TRANSVERSE MERCATOR PROJECTION  
U.S. and State numbered Highways and  
the Federal-Aid Primary and Federal-Aid  
Secondary systems as of Aug. 31, 1985

COPIES OF THIS MAP ARE AVAILABLE  
FOR PUBLIC USE AT A NOMINAL COST  
S.D. Department of Transportation  
Map Scale - 1" = 1 MI. 1:62500 773 3249  
Pierre, South Dakota 57502

SULLY COUNTY SOUTH DAKOTA