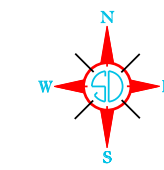
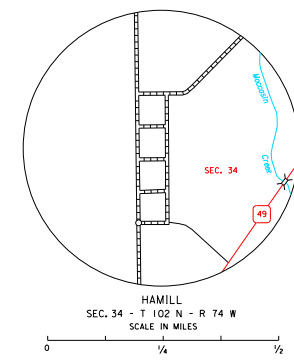


LEGEND

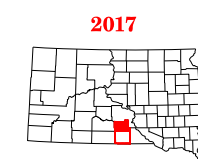
INTERSTATE HIGHWAY (FULL CONTROL OF ACCESS)		NARROW STREAM	
U.S. NUMBERED HIGHWAY		WIDE STREAM (INTERMITTENT NAVIGATION)	
STATE NUMBERED HIGHWAY		DRAINAGE DITCH (MAIN)	
FEDERAL AID HIGHWAY SYSTEM		IRRIGATION DITCH	
FEDERAL AID SECONDARY HIGHWAY SYSTEM		RESERVOIR, POND OR LAKE	
END OF FEDERAL AID DESIGNATED ROUTE		RESERVOIR, WITH DAM	
		DAM	
		MARSH OR SWAMP LAND	
PRIMITIVE ROAD		DOCK, PER., OR LANDING	
UNIMPROVED ROAD		HIGHWAY BRIDGE (OVER 20 FT. IN LENGTH)	
GRAVEL OR STONE SURFACED ROAD		HIGHWAY BRIDGE (CLOSELY SPACED)	
HARD SURFACED ROAD		STEEL TRUSS BRIDGE (LARGE)	
DIVIDED HIGHWAY (WITH FRONTAGE ROAD)		CANTILEVER BRIDGE	
INTERCHANGE		FORD - ROAD ESTABLISHED	
HIGHWAY GRADE SEPARATION		CONCRETE FORD	
POINTS BETWEEN WHICH DISTANCES ARE MEASURED INDICATED THUS		CAUSEWAY	
		CATTLE GUARD	
		PROMINENT ELEVATION	
RAILROAD		STATE LINE	
RAILROADS IN JUNCTION		COUNTY LINE	
TWO OR MORE TRACKS OF SEPARATELY OPERATED COMPANIES ON ADJACENT RIGHT-OF-WAY		CONGRESSIONAL TOWNSHIP LINE	
		SECTION LINE	
RAILROAD CROSSINGS		FEDERAL AND STATE RESERVATION BOUNDARY LINE	
GRADE CROSSINGS		MONUMENT (SMALL)	
RAILROAD ABOVE		COUNTY SEAT	
RAILROAD BELOW		OTHER CITIES AND VILLAGES	
		UNINCORPORATED VILLAGE OR AREA OF CONGESTED CULTURE	
AIRPORT WITH SURFACED RUNWAYS		INCORPORATED CITY OR VILLAGE (FIGURES INDICATED 1990 POPULATION)	
MILITARY FIELD			
AIRPORT, COMPLETE FACILITIES (COMMERCIAL OR MUNICIPAL)			
AIRFIELD, LIMITED FACILITIES			
LANDING AREA OR STRIP (INCLUDING PRIVATE AIR FIELDS)			
AIRWAY LIGHT BEACON (GENERAL)			



GENERAL HIGHWAY MAP
NORTH HALF
TRIPP COUNTY
SOUTH DAKOTA

prepared by the
SOUTH DAKOTA DEPARTMENT OF TRANSPORTATION
in cooperation with the
U.S. DEPARTMENT OF TRANSPORTATION
FEDERAL HIGHWAY ADMINISTRATION

SCALE
0 1 2 3 4 5 MILES



2017
UNIVERSAL TRANSVERSE MERCATOR PROJECTION

RESTRICTION OF LIABILITY: The South Dakota Department of Transportation makes no claims, promises or guarantees about the accuracy, completeness or adequacy of the data and expressly disclaims liability for errors and omissions of the data content, no warranty of any kind, expressed or statutory, including but not limited to the warranties of non-infringement of third party rights, title, merchantability and fitness for a particular purpose is given with respect to this data.

COPIES OF THIS MAP ARE AVAILABLE FOR PUBLIC USE AT A NOMINAL COST
S.D. Department of Transportation
Map Sales - P.O. Box 1712, Spear
Pierce, South Dakota 57501