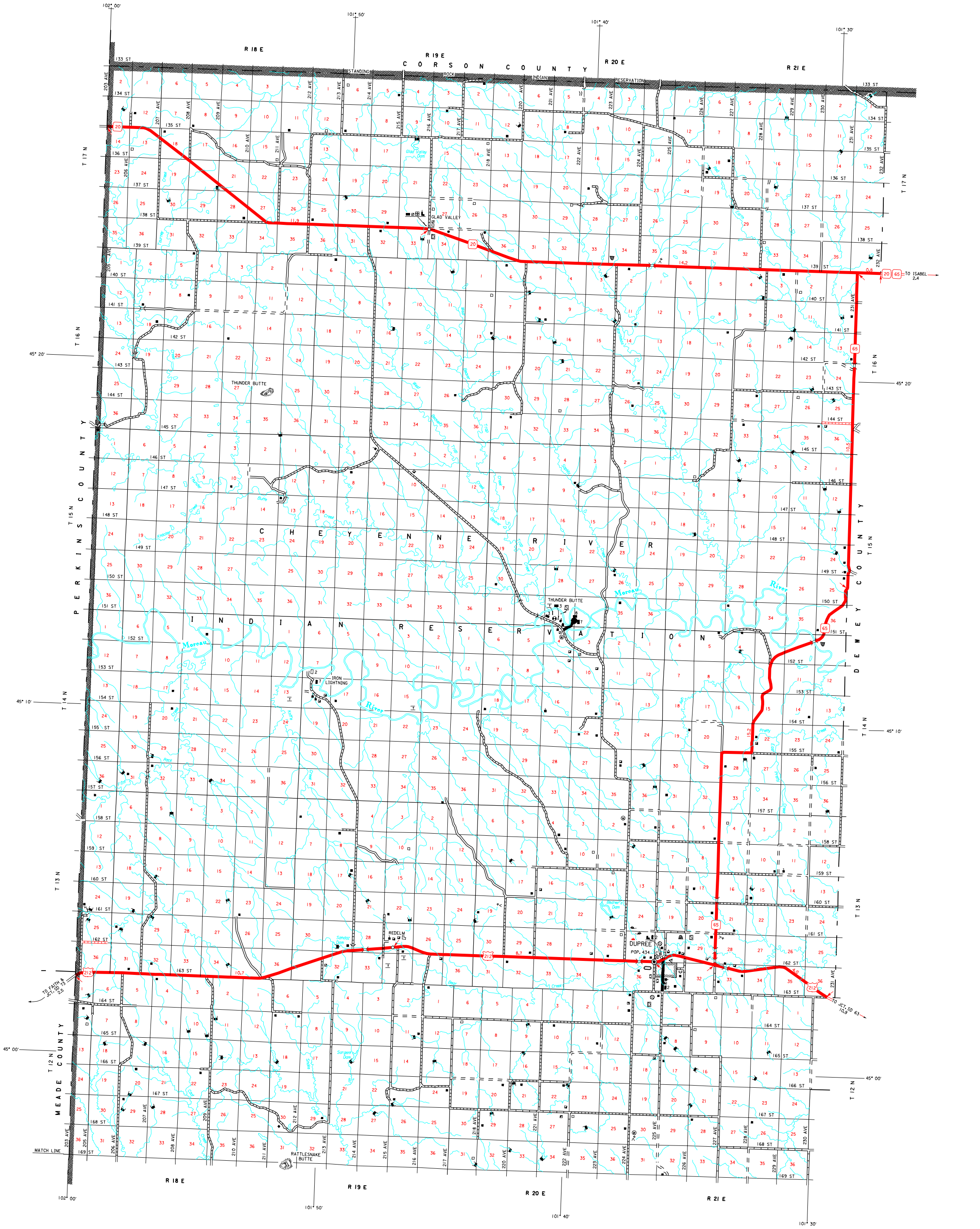

L E G E N D

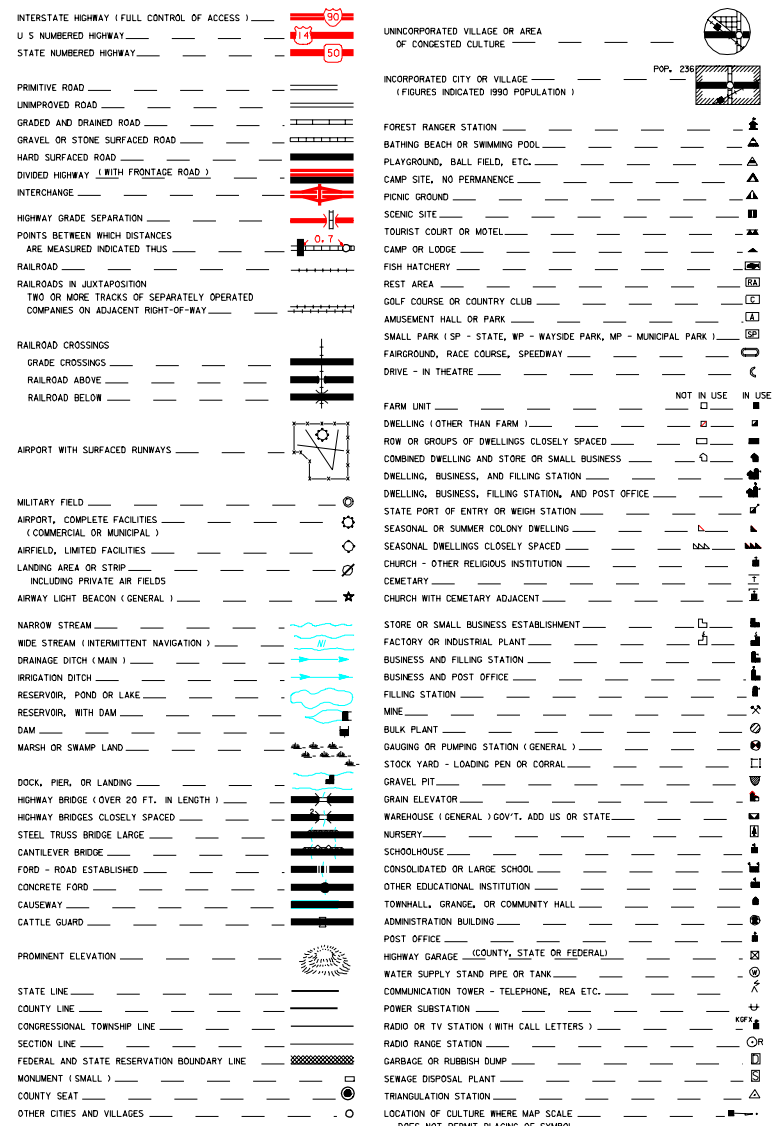

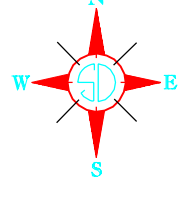

GENERAL HIGHWAY MAP

NORTH HALF

ZIEBACH COUNTY

SOUTH DAKOTA

prepared by the
SOUTH DAKOTA DEPARTMENT OF TRANSPORTATION
in cooperation with the
U.S. DEPARTMENT OF TRANSPORTATION
FEDERAL HIGHWAY ADMINISTRATION

SCALE

0 2 3 4 5 MILES

2003

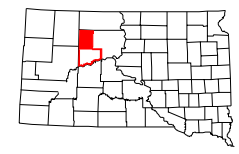

UNIVERSAL TRANSVERSE MERCATOR PROJECTION

CADD PRODUCED BY CARTOGRAPHIC SECTION SOUTH DAKOTA DEPARTMENT OF TRANSPORTATION

COPIES OF THIS MAP ARE AVAILABLE
FOR PUBLIC USE AT A NOMINAL COST

S. D. Department of Transportation
Map Sales - - - Ph. (605) 773 3249
Pierre, South Dakota 57501