


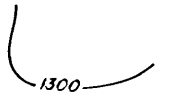

-  Boundary of aquifer or management unit; dashed where approximate. Letters designate aquifer or management unit (see table 1).
-  Contour line showing water elevation (in feet). Contour interval equals 20 feet.
-  Location of water table wells.

PLATE 1A. MAP OF EASTERN SOUTH DAKOTA SHOWING LOCATION OF WATER TABLE WELLS IN CONFINED AQUIFERS.

