








PLATE I

Bull. II, S. Dak. Geol. and Nat. Hist. Survey.  
1922.

GEOLOGIC MAP.

LEGEND.—

-  FLOOD PLAIN
  -  PROTOCERAS
  -  OREODON
  -  TITANOTHERIUM
  -  INTERIOR
  -  TYPICAL
  -  FAULTS
- RECENT
- TERTIARY—Oligocene  
(White River)
- PIERRE CRETACEOUS



Scale  
in miles

