










Plate 1. Location of test holes, sand and gravel pits, numbered land tracts, and sand and gravel deposits in Lincoln County, SD.

-  Good probability of finding sand or gravel deposits.
-  Fair probability of finding sand or gravel deposits.
-  Poor probability of finding sand or gravel deposits.

Letters A - J designate areas described in the text.

-  146 • Test hole containing sand or gravel within 25 feet of the land surface with less than 5 feet of overburden. Number refers to appendix A.
-  145 ■ Test hole containing sand or gravel within 25 feet of the land surface with more than 5 feet of overburden. Number refers to appendix A.
-  ○ Test hole containing no sand or gravel within 25 feet of the land surface.
-  ★ Sand or gravel pits.
-  59 ■ Area which has been tested for sand and gravel or has been bonded with intent to mine sand and gravel. Number refers to appendix B.
-  --- Boundary of sand and gravel deposits. Dashed where approximate.

6	5	4	3	2	1
7	8	9	10	11	12
18	17	16	15	14	13
19	20	21	22	23	24
30	29	28	27	26	25
31	32	33	34	35	36

Sectionized township
1/2 map size

Index map of South Dakota showing the location of Lincoln County.

