





Plate 1. Locations of test holes, sand and gravel pits, numbered land tracts, and sand and gravel deposits in Spink County, South Dakota.

-  Good probability of finding sand or gravel deposits.
-  Fair probability of finding sand or gravel deposits.
-  Poor probability of finding sand or gravel deposits.

Letters A - H designate areas of potential sand or gravel and are described in the text.

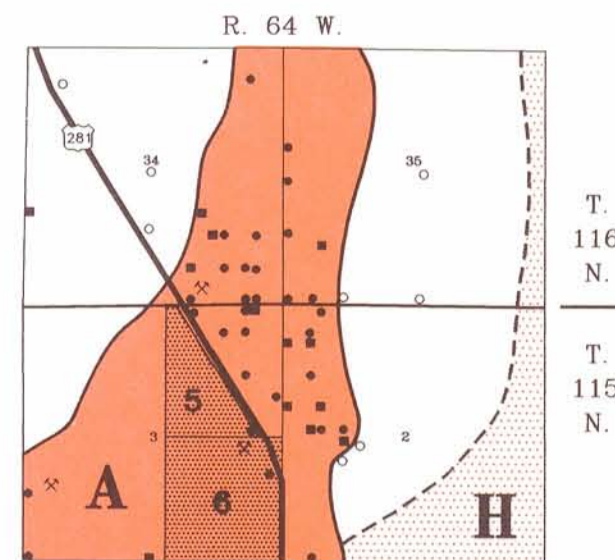
- Test hole containing sand or gravel within 25 feet of the land surface with less than 5 feet of overburden. For test-hole data refer to index map numbers which correspond to appendix A.
- Test hole containing sand or gravel within 25 feet of the land surface with more than 5 feet of overburden. For test-hole data refer to index map numbers which correspond to appendix A.
- Test hole containing no sand or gravel within 25 feet of the land surface.
- ⊗ Sand or gravel pits.
-  Land tract which has been tested for sand and gravel or has been bonded with the intent to mine sand and gravel. Number refers to appendix B.
- - - Boundary of sand and gravel deposits. Dashed where approximate.

For township section numbering system, see T. 120 N., R. 60 W.

Map digitized from Aberdeen, Redfield, Watertown, and Webster 1:100,000-scale quadrangle maps.

Index map of Spink County showing numbered test holes as listed in appendix A.

796 to 821	794 to 795	787 to 793	784 to 786	782 to 783	779 to 781	T. 120 N.
754 to 778	752 to 753	750 to 751	748 to 749	743 to 747	739 to 742	T. 119 N.
725 to 738	718 to 724	none	713 to 717	708 to 712	703 to 707	T. 118 N.
683 to 702	658 to 682	652 to 657	640 to 651	640 to 639	622 to 621	T. 117 N.
591 to 610	513 to 590	462 to 512	431 to 461	413 to 430	410 to 412	T. 116 N.
355 to 409	276 to 354	233 to 275	215 to 232	196 to 214	191 to 195	T. 115 N.
168 to 190	118 to 167	71 to 117	25 to 70	6 to 24	1 to 5	T. 114 N.
						R. 65 W. R. 64 W. R. 63 W. R. 62 W. R. 61 W. R. 60 W.



INSET #1

Index map of South Dakota showing the location of Spink County.

