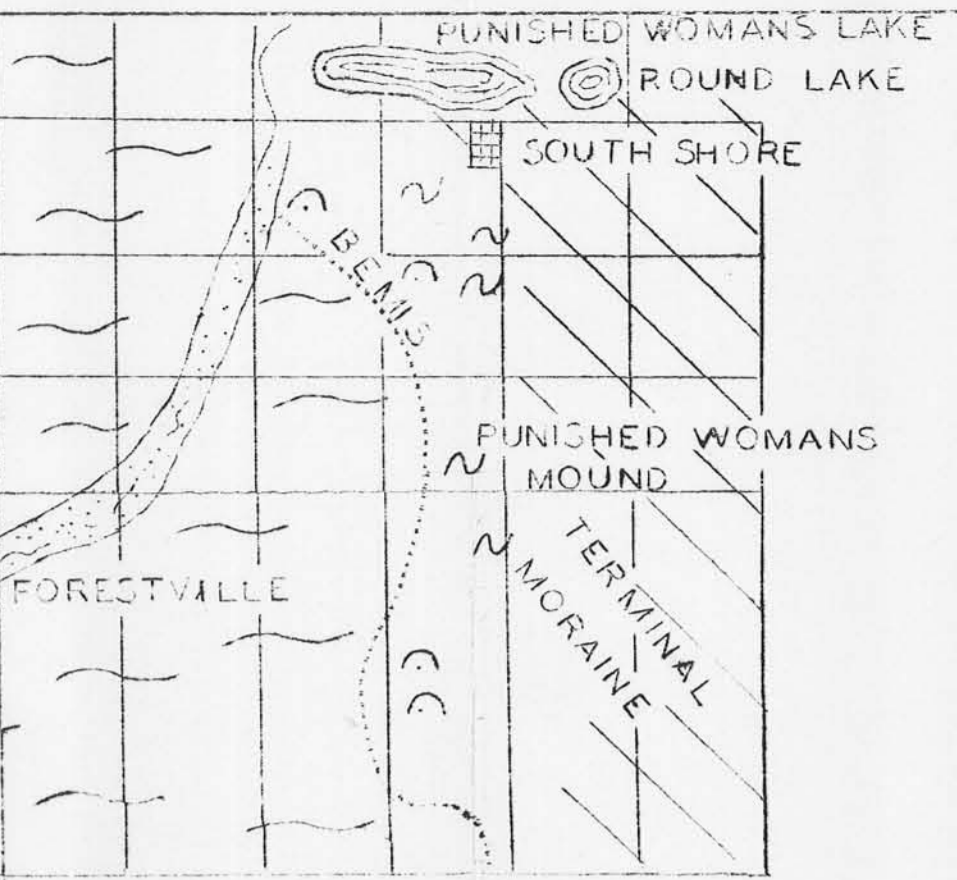


# GEOLOGIC MAP OF THE LAKE KAMPESKA REGION



## LEGEND

-  WISCONSIN DRIFT
-  WISCONSIN TERMINAL MORAJNE
-  WISCONSIN GRAVEL CHANNELS
-  OLD DRIFT IOWAN
-  ESKERS & KAMES
-  SWAMPS & DRY LAKES
-  GRAVEL PITS

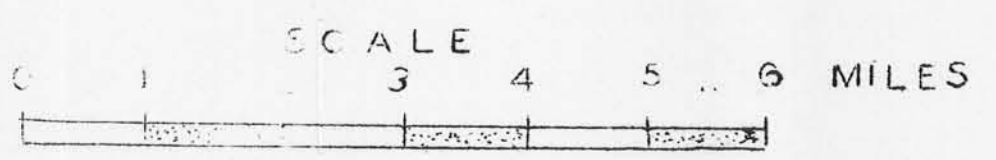
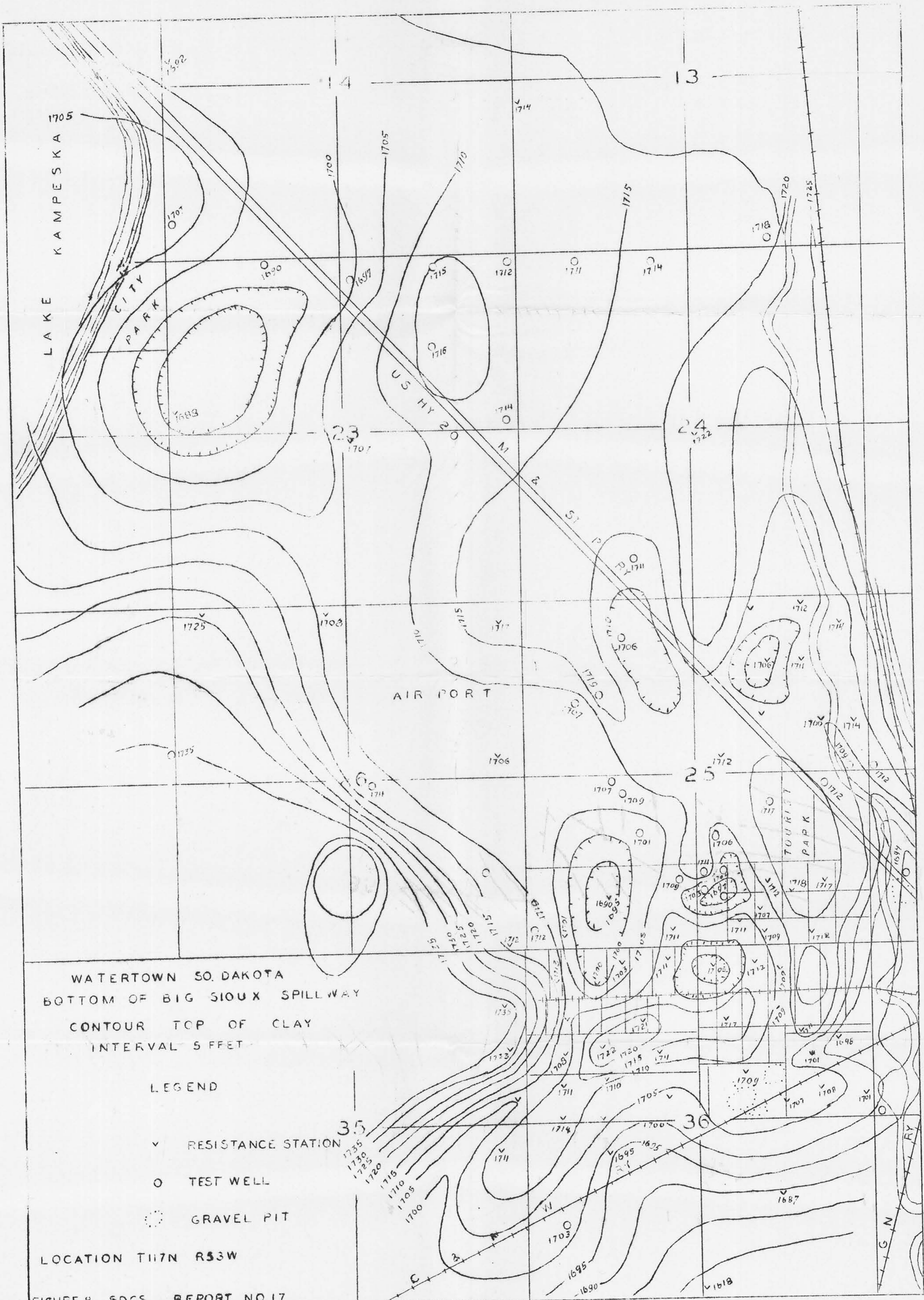


FIGURE 7

APR 1957



WATERTOWN SO. DAKOTA  
 BOTTOM OF BIG SIOUX SPILLWAY  
 CONTOUR TOP OF CLAY  
 INTERVAL 5 FEET

LEGEND

- ∇ RESISTANCE STATION
- TEST WELL
- ⊙ GRAVEL PIT

LOCATION T117N R53W

FIGURE 8 SDGS REPORT NO 17