PANEL DIAGRAM SHOWING STRATIGRAPHIC RELATIONS OF SUBSURFACE ROCKS OF SANBORN COUNTY, SOUTH DAKOTA

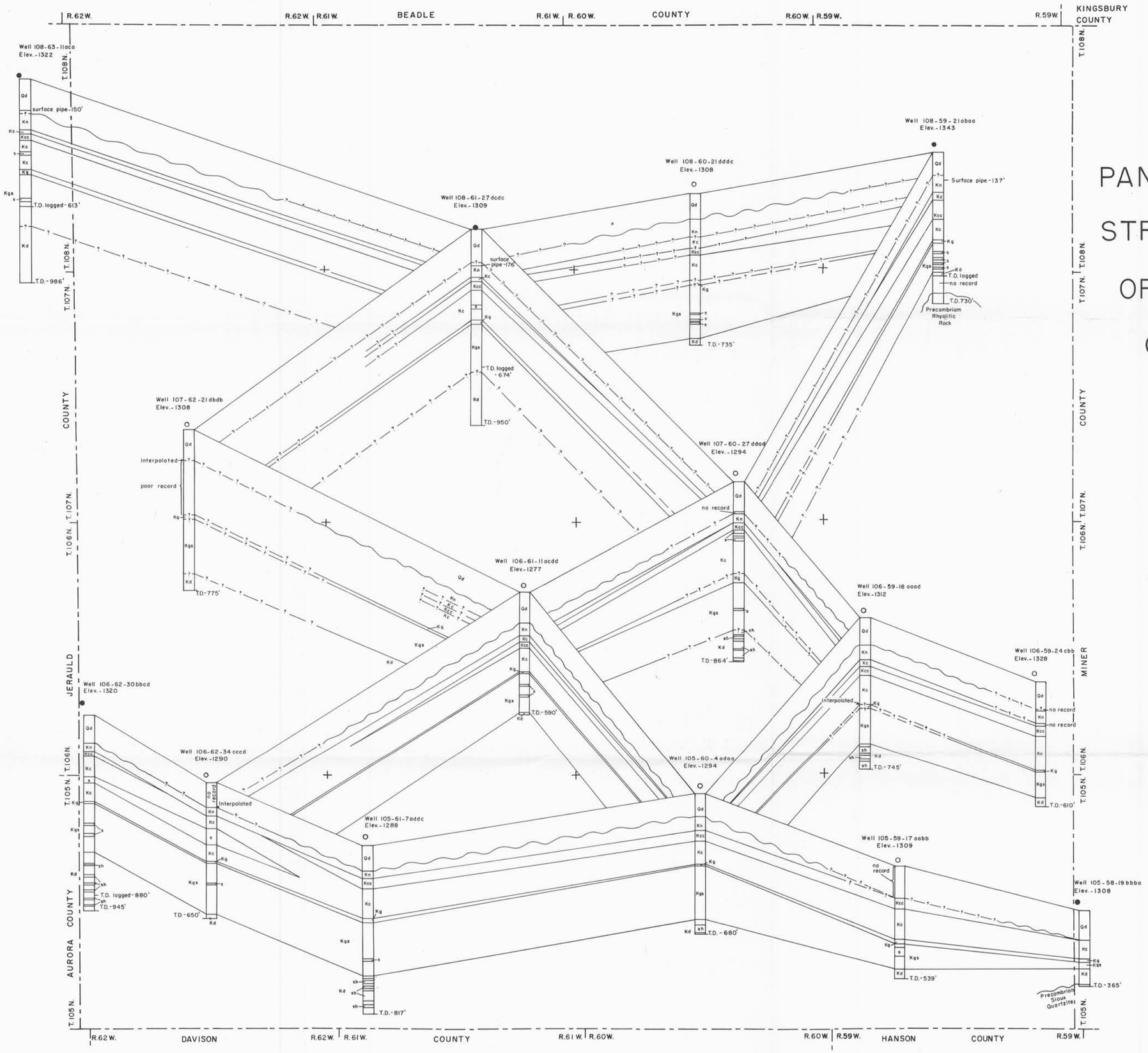

EXPLANATION

- ● – Electric log
- ○ – Drillers log
- Qd – Glacial drift
- Kn – Niobrara Marl
- Kc – Carlile Shale
- Kcc – Codell Sandstone Member of Carlile Shale
- Kg – Greenhorn Limestone
- Kgs – Graneros Shale
- Kd – Dakota Group
- s – Sand
- sh – Shale

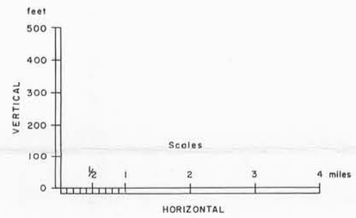



Map of Sanborn County showing locations of cross sections

by F. V. Steece, 1963